

**PHASE I
ENVIRONMENTAL SITE ASSESSMENT**

1266 Commercial Dr.
Anytown, IL 60060
ETS Project No. 24-0940A



Prepared for:

Mr. David Lammert
The BrickKicker
650 Warrenville Road, Unit 100
Lisle, Illinois 60532

December 5, 2024

Prepared by:

ETS ENVIRONMENTAL & ASSOCIATES, LLC
204 Dearborn Court, Suite 124
Geneva, Illinois 60134
(630) 513-4710

Table of Contents

Page

1.0 General Information.....	1
2.0 Executive Summary	2
2.1 Subject Property Description	2
2.2 Environmental Report Summary	2
2.3 Findings & Opinions.....	3
2.4 Conclusions.....	3
2.4.1 Significant Data Gaps	3
2.4.2 Recognized Environmental Condition (REC).....	3
2.4.3 Controlled Recognized Environmental Condition (CREC).....	4
2.4.4 Historical Recognized Environmental Condition (HREC)	4
2.5 Recommendations.....	4
3.0 Introduction.....	5
3.1 Purpose.....	5
3.2 Scope of Work	5
3.3 Significant Assumptions	5
3.4 Limitations and Exceptions.....	5
3.5 Deviations	6
3.6 Special Terms and Conditions	6
3.7 Reliance.....	6
4.0 Site Reconnaissance.....	7
4.1 Subject Property Location and Legal Description	7
4.2 Subject Property and Adjoining Properties Description	7
4.3 Current Use of Subject Property	7
4.4 Description of Structures and Other Improvements.....	7
4.5 Adjoining Properties Information	8
4.6 Site Visit.....	8
4.6.1 Methodology and Limiting Conditions.....	8
4.6.2 Drums, Totes, and Intermediate Bulk Containers.....	8
4.6.3 PCB-Containing Equipment	8
4.6.4 USTs	9
4.6.5 ASTs	9
4.6.6 Interior Staining/Corrosion	9
4.6.7 Discharge Features.....	9
4.6.8 Pits, Ponds, or Lagoons.....	9
4.6.9 Solid Waste Disposal/Fill Dirt/Landfilling	9
4.6.10 Stained Soil or Pavement/Stressed Vegetation	9
4.6.11 Wells	9
5.0 User Provided Information.....	10
5.1 Title Records.....	10
5.2 Specialized Knowledge.....	10
5.3 Activity/Use Limitations.....	10
5.4 Valuation Reduction for Environmental Issues	10
5.5 Subject Property Owner, Manager, and Occupant Information.....	10
5.6 Reason for Performing Phase I	10

6.0 Records Review	11
6.1 Standard Environmental Records Sources	11
6.1.1 Subject Property Regulatory Review	11
6.1.2 Adjoining Properties Regulatory Review	11
6.1.3 Surrounding Sites Regulatory Review	12
6.2 Additional Environmental Record Sources	12
6.3 Physical Setting Sources	12
6.3.1 Topography	12
6.3.2 Surface Water Bodies (including Flood Zones and Wetlands)	13
6.3.3 Geology and Hydrology	13
6.4 Historical Use	13
6.4.1 Aerial Photographs	13
6.4.2 Fire Insurance Maps	15
6.4.3 Topographic Maps	15
6.4.4 City Directories	16
6.4.5 Historical Summary	16
6.4.6 Other Environmental Reports	16
6.4.7 Vapor Migration	16
7.0 Interviews	17
8.0 Non-Scope Considerations	17
8.1 Asbestos Containing Building Materials	17
8.2 Lead-Based Paint	17
8.3 Mold	17
8.4 Radon	18
8.5 Clean Construction or Demolition Debris (CCDD)	18
9.0 Signature of Environmental Professional	19
10.0 Qualifications of Environmental Professional	20

APPENDICES

- Appendix A - Site Map
- Appendix B - Site Photographs
- Appendix C - User Questionnaire
- Appendix D - ERIS Report
- Appendix E - Freedom of Information Act (FOIA) Requests
- Appendix F - Aerial Photographs
- Appendix G - Topographic Maps
- Appendix H - City Directory Report
- Appendix I - Field Screen Questionnaire

1.0 General Information

Client Information:

Mr. David Lammert
The BrickKicker
650 Warrenville Road, Unit 100
Lisle, Illinois 60532

Subject Property Information:

Commercial Property
1266 Commercial Dr.
Anytown, IL 60060

Consultant Information:

ETS Environmental & Associates, LLC
204 Dearborn Court, Suite 124
Geneva, Illinois 60134

Project No:

24-0940A

2.0 Executive Summary

2.1 Subject Property Description

ETS Environmental & Associates, LLC (ETS) has performed a Phase I Environmental Site Assessment (ESA) in accordance with ASTM E1527-21 and 40 C.F.R. Part 312 (Standards and Practices for All Appropriate Inquiries) for a commercial property located at 300 Townline Road, Mundelein, Lake County, Illinois (the “Subject Property”). Refer to Appendix A for a Site Map of the Subject Property and adjoining properties.

The Phase I ESA is designed to provide the Client with an assessment concerning environmental conditions (limited to those issues identified in the report) as they exist at the Subject Property.

The Subject Property consists of two (2) parcels of land that are approximately 2.60 acres in size and are located to the north of the intersection of Townline Road and Illinois Route 60 in Mundelein, Illinois. It should be noted that the Subject Property can be identified with an alternative address of 150 Townline Road; however, for all intents and purposes the Subject Property will be referred to as 300 Townline Road throughout this report. The Subject Property is bordered by an industrial property to the north and west, the intersection of Townline Road and Illinois Route 60 to the south, and a parking lot and vacant land to the east. The Subject Property is improved with one (1) 20,000 square foot one-story baseball facility and one (1) 12,500 square foot one-story garage building. An external declining loading dock is located on the north side of the baseball facility. Asphalt pavement is located on all sides of the garage building and to the north and east of the baseball facility. Subsurface utilities that service the Subject Property include water, sanitary sewer, storm sewer, natural gas, and electrical. The Subject Property is currently occupied by The Bolt, a baseball training facility.

2.2 Environmental Report Summary

<i>Description</i>	<i>No Further Action</i>	<i>HREC</i>	<i>CREC</i>	<i>REC</i>	<i>De Minimis</i>	<i>Comments</i>
<i>Current Use of Subject Property</i>	X					
<i>Adjoining Property Information</i>	X					
<i>Standard Environmental Records Sources</i>	X					
<i>Historical Summary</i>	X					
<i>Site Reconnaissance</i>	X					

2.3 Findings & Opinions

ETS has not identified any features, activities, uses, or conditions that indicate the presence or likely presence of hazardous substances or petroleum products at the Subject Property.

2.4 Conclusions

We have performed a Phase I Environmental Site Assessment in conformance with the scope and limitations of ASTM Standard E1527-21 of 300 Townline Road, Mundelein, Illinois. Any exceptions to, or deletions from, this practice are described in Section 3.4 of this report.

This assessment has revealed no recognized environmental conditions, controlled recognized environmental conditions, historical recognized environmental conditions, and/or significant data gaps in connection with the Subject Property, as summarized below.

2.4.1 Significant Data Gaps

Data gaps of significance, which would affect the ability of ETS to identify recognized environmental conditions or controlled recognized environmental conditions, were not encountered during the completion of this assessment.

2.4.2 Recognized Environmental Condition (REC)

Potential environmental concerns were evaluated to determine if any rise to the level of a recognized environmental condition (REC). According to ASTM E1527, the term recognized environmental condition is defined as follows:

“(1) The presence of hazardous substances or petroleum products in, on, or at the Subject Property due to release to the environment; (2) The likely presence of hazardous substances or petroleum products in, on, or at the Subject Property due to a release or likely release to the environment; and (3) The presence of hazardous substances or petroleum products in, on, or at the Subject Property under conditions that pose a material threat of a future release to the environment. A *de minimis condition* is not a recognized environmental condition.”

A *de minimis condition* is a condition related to a release that generally does not present a threat to human health or the environment and that generally would not be the subject of an enforcement action if brought to the attention of appropriate governmental agencies.

ETS has not identified any RECs in connection with the Subject Property.

2.4.3 Controlled Recognized Environmental Condition (CREC)

Controlled recognized environmental conditions (CREC) were evaluated for the Subject Property. ASTM defines CRECs as:

“A recognized environmental condition affecting the Subject Property that has been addressed to the satisfaction of the applicable regulatory authority or authorities with hazardous substances or petroleum products allowed to remain in place subject to implementation of required controls.”

ETS has not identified any CRECs in connection with the Subject Property.

2.4.4 Historical Recognized Environmental Condition (HREC)

Historical recognized environmental conditions (HREC) were evaluated for the Subject Property. ASTM defines HRECs as:

“A previous release of any hazardous substances or petroleum products affecting the Subject Property that has been addressed to the satisfaction of the applicable regulatory authority or authorities and meeting unrestricted use criteria established by the applicable regulatory authority or authorities without subjecting the Subject Property to any controls.”

ETS has not identified any HRECs in connection with the Subject Property.

2.5 Recommendations

ETS has no recommendations for further assessment at this time.

3.0 Introduction

3.1 Purpose

The purpose of this Phase I ESA is to identify existing or potential RECs in compliance with “all appropriate inquiries”, as defined by ASTM Standard E1527-21 and 40 C.F.R. Part 312 in connection with the Subject Property.

3.2 Scope of Work

The scope of work for this ESA is in accordance with the requirements of ASTM Standard E1527-21 and 40 C.F.R. Part 312. ETS warrants that the findings and conclusions contained herein were accomplished in accordance with the methodologies set forth in the Scope of Work. These methodologies are described as representing good commercial and customary practice for conducting an ESA of a parcel for the purpose of identifying recognized environmental conditions.

No other warranties are implied or expressed.

3.3 Significant Assumptions

The conclusions and recommendations stated in this report are based upon observations made by employees of ETS and also upon information provided by others. ETS has no reason to suspect or believe that the information provided is inaccurate. However, ETS cannot be held responsible for the accuracy of the information provided by others. The scope of this assessment does not purport to encompass every report, record, or other form of documentation relevant to the property being evaluated.

3.4 Limitations and Exceptions

The findings and conclusions contain all of the limitations inherent in these methodologies that are referred to in ASTM E1527-21 and 40 C.F.R. Part 312.

To qualify for one of the threshold criteria for satisfying the LLPs to CERCLA liability, the all appropriate inquiries components must be conducted or updated within 180 days of and prior to the date of acquisition of the Subject Property, and all other components of all appropriate inquiries must be conducted within one (1) year prior to the date of acquisition of the Subject Property. The date of the report generally does not represent the date the individual components of all appropriate inquiries were completed and should not be used when evaluating compliance with the 180-day or 1-year all appropriate inquiries requirements.

The dates of the all appropriated inquiries components are as follows:

- Interviews: 12/02/2024
- Search for recorded environmental cleanup liens (User responsibility): N/A
- Regulatory database review: 11/27/2024
- Site visit: 11/26/2024
- Environmental Professional declaration: 12/05/2024

3.5 Deviations

There were no deviations from the Scope of Work.

3.6 Special Terms and Conditions

This Assessment has been performed in accordance with generally accepted environmental practices and procedures, as of the date of the report. Reputable Environmental Professionals practicing in this or similar localities have performed all services employing that degree of care and skill ordinarily exercised under similar circumstances. No other warranty or guarantee, expressed or implied, is made or offered.

The observations contained within this assessment are based upon site conditions readily visible and present at the time of the site inspection. These site observations are unable to specifically address conditions of potential mold, asbestos-containing building materials, subsurface soil, groundwater, or underground storage tanks, unless specifically mentioned. This Phase I ESA does not attempt to address the past or forecast the future Subject Property conditions.

3.7 Reliance

This Phase I ESA has been performed for the exclusive use of The BrickKicker and may not be reproduced, distributed, or relied upon by others without the prior written authorization of The BrickKicker and ETS.

4.0 Site Reconnaissance

4.1 Subject Property Location and Legal Description

The Subject Property consists of two (2) parcels of land that are approximately 2.60 acres in size and are located on the north side of the intersection of Townline Road and Illinois Route 60 in Mundelein, Illinois. It should be noted that the Subject Property can be identified with an alternative address of 150 Townline Road; however, for all intents and purposes the Subject Property will be referred to as 300 Townline Road throughout this report. The parcel identification numbers (PINs) for the Subject Property are 1506108001 and 1131319001. The abbreviated legal description of the Subject Property is as follows:

1506108001: 84 LUMBER CO. SUB (EX PT IN LIBERTYVILLE TWP) LOT 1 LOT 1.

1131319001: 84 LUMBER CO. SUB (EX PT IN VERNON TOWNSHIP) LOT 1.

4.2 Subject Property and Adjoining Properties Description

The Subject Property and adjoining properties to the east are zoned as ‘C-4’ – shopping center. The adjoining properties to the north and west are zoned as ‘M-1’ – general manufacturing. The adjoining properties to the south are zoned as ‘C-2’ – general commercial and ‘R-1’ – single-family residential.

The Subject Property is bordered by an industrial property to the north and west, the intersection of Townline Road and Illinois Route 60 to the south, and a parking lot and vacant land to the east.

4.3 Current Use of Subject Property

The Subject Property is improved with one (1) 20,000 square foot one-story baseball facility and one (1) 12,500 square foot one-story garage building. An external declining loading dock is located on the north side of the baseball facility. Asphalt pavement is located on all sides of the garage building and to the north and east of the baseball facility. Subsurface utilities that service the Subject Property include water, sanitary sewer, storm sewer, natural gas, and electrical. The Subject Property is currently occupied by The Bolt, a baseball training facility.

4.4 Description of Structures and Other Improvements

<i>Size of Subject Property (approximate)</i>	2.60 acres
<i>Building(s) Size</i>	Baseball facility: 20,000 square feet Garage building: 12,500 square feet
<i>Building(s) Construction</i>	Steel and block with concrete slab foundations.
<i>Building(s) Energy Source(s)</i>	Natural gas and electrical
<i>Adjoining and/or Access/Egress Roads</i>	Access/Egress is via Townline Road from the south.
<i>Paved or Concrete Areas (including parking)</i>	Asphalt pavement is located on all sides of the garage building and to the north and east of the baseball facility.
<i>Unimproved Areas</i>	No unimproved areas are located on the Subject Property.
<i>Landscaped Areas</i>	No landscaped areas are located on the Subject Property
<i>Surface Water</i>	A dry stormwater retention basin is located at the south end of the Subject Property.
<i>Potable Water Source</i>	Village of Mundelein
<i>Sanitary System Source</i>	Village of Mundelein

4.5 Adjoining Properties Information

During the site visit, ETS observed the following land uses on the adjoining properties, the borders of which are contiguous or partially contiguous with that the Subject Property, or that would be contiguous or partially contiguous with that of the Subject Property but for a street, road, or other public throughfare separating them.

<i>Direction From Subject Property</i>	<i>Occupant</i>	<i>Use</i>	<i>Comments</i>
North	Interstate Batteries (battery distributor)	Light Industrial	Adjoins immediately to the north of the Subject Property.
South	Cordial Medical Spa (spa), residential dwellings	Commercial / Residential	Adjoin to the south of the Subject Property, beyond Townline Road and Illinois Route 60.
East	Parking lot, vacant land	Commercial / Vacant	Adjoins immediately to the east of the Subject Property.
West	Stormwater retention basin, followed by a parking lot, for Interstate Batteries	Light Industrial	Adjoin to the west of the Subject Property.

4.6 Site Visit

4.6.1 Methodology and Limiting Conditions

The site visit was conducted by David Lammert (The BrickKicker) on November 26, 2024. Mr. Lammert was escorted by a representative of the Subject Property during the site visit. The weather at the time of the site visit was sunny with a temperature in the upper 30s. Photographs from the site visit are presented in Appendix B.

4.6.2 Drums, Totes, and Intermediate Bulk Containers

<i>Type of Container</i>	<i>Quantity</i>	<i>Contents</i>	<i>Location</i>	<i>Spill Containment (Y/N)</i>	<i>Staining Observed (Y/N)</i>
None					

4.6.3 PCB-Containing Equipment

<i>Type of Equipment</i>	<i>Quantity</i>	<i>Location</i>	<i>Staining Observed (Y/N)</i>
None			

ETS observed a pad-mounted electrical transformer to the south of the baseball facility that is placarded for non-PCB containing mineral oil. ETS did not observe any staining on or in proximity to the transformer.

4.6.4 USTs

<i>Volume (gallons)</i>	<i>Quantity</i>	<i>Contents</i>	<i>Location</i>	<i>Staining Observed (Y/N)</i>
None				

4.6.5 ASTs

<i>Volume (gallons)</i>	<i>Quantity</i>	<i>Contents</i>	<i>Location</i>	<i>Spill Containment (Y/N)</i>	<i>Staining Observed (Y/N)</i>
None					

4.6.6 Interior Staining/Corrosion

ETS did not observe any significant interior staining or corrosion in the buildings.

4.6.7 Discharge Features

This section includes a discussion of any sewage disposal systems, septic systems, cesspools, drains, sumps, triple traps, and/or water/wastewater discharges observed at the Subject Property during the site visit.

ETS observed a stormwater drain at the base of the exterior declining loading dock that drains into a sump that drains into a triple trap that drains into an ejector sump that discharges into the sewer system. ETS observed the interior of one of the traps and did not observe any signs of petroleum product. ETS did not observe any staining on or in proximity to the drain, sumps, or triple trap.

4.6.8 Pits, Ponds, or Lagoons

This section includes a discussion of manmade or natural depressions in a ground surface that are likely to hold liquids or sludge containing hazardous substances or petroleum products.

ETS observed a dry stormwater retention basin on the south side of the Subject Property.

4.6.9 Solid Waste Disposal/Fill Dirt/Landfilling

ETS did not observe any solid waste disposal, fill dirt, or landfilling at the Subject Property.

4.6.10 Stained Soil or Pavement/Stressed Vegetation

ETS did not observe any stained soil or pavement or any stressed vegetation at the Subject Property.

4.6.11 Wells

This section includes a discussion of any potable wells, dry wells, irrigation wells, injection wells, monitoring wells, abandoned wells, or other wells observed during the site visit.

ETS did not observe any wells at the Subject Property.

5.0 User Provided Information

5.1 Title Records

A 50-year chain-of-title was not requested for this Phase I ESA. The historical use of the Subject Property was researched using other standard historical sources. Refer to Section 6.4 for additional historical documentation.

5.2 Specialized Knowledge

ETS has no specialized knowledge of the Subject Property outside of the research which was conducted and reported as part of this report.

5.3 Activity/Use Limitations

Mr. Scott Burkhalter, the report “User”, is not aware of any recorded activity and/or use limitations for the Subject Property (Appendix C).

5.4 Valuation Reduction for Environmental Issues

Mr. Scott Burkhalter, the report “User”, is not aware of a potential valuation reduction for the Subject Property (Appendix C).

5.5 Subject Property Owner, Manager, and Occupant Information

According to Lake County records, JFox Enterprises LLC is the Subject Property Owner. The Subject Property is currently occupied by The Bolt, a baseball training facility.

5.6 Reason for Performing Phase I

ETS understands that the findings of this study will be used to evaluate a pending purchase in connection with the Subject Property.

6.0 Records Review

6.1 Standard Environmental Records Sources

ETS obtained environmental database information from Environmental Risk Information Service (ERIS). ERIS has searched available state and federal environmental records for the Subject Property and surrounding area to evaluate environmental liabilities and to identify areas of potential concern for the Subject Property. Refer to Appendix D for a copy of the ERIS report.

Regulatory information from the following database sources regarding possible recognized environmental conditions, within the ASTM minimum search distance from the Subject Property, was reviewed.

<i>Database List</i>	<i>Subject Property Listed (Y/N)</i>	<i>Total Number of Listings</i>	<i>Environmental Concern Posed to the Subject Property</i>
Federal NPL (Superfund) Sites (<1 mile)	N	0	None
Federal Delisted NPL Sites (<0.5 mile)	N	0	None
Federal CERCLIS Sites (<0.5 mile)	N	1	None
Federal CERCLIS NFRAP Sites (<0.5 mile)	N	0	None
Federal RCRA CORRACTS Sites (<1 mile)	N	1	None
Federal RCRA TSD Facilities (<0.5 mile)	N	0	None
Federal RCRA Generators (Subject & Adjoining Properties)	N	0	None
Federal Engineering Controls (Subject Property Only)	N	0	None
Federal Institutional Controls (Subject Property Only)	N	0	None
Federal ERNS Sites (Subject Property Only)	N	0	None
State & Tribal "Superfund" Equivalent Sites (<1 mile)	N	0	None
State & Tribal Hazardous Waste Facilities (<1 mile)	N	0	None
State & Tribal Landfills/Solid Waste Disposal Facilities (<0.5 mile)	N	0	None
State & Tribal LUST Sites (<0.5 mile)	N	14	See Below
State & Tribal UST/AST Sites (Subject & Adjoining Properties)	N	1	See Below
State & Tribal Voluntary Cleanup Sites (<0.5 mile)	N	0	None
State & Tribal Brownfield Sites (<0.5 mile)	N	0	None
State & Tribal Engineering Controls (Subject Property Only)	N	0	None
State & Tribal Institutional Controls (Subject Property Only)	N	0	None

6.1.1 Subject Property Regulatory Review

The Subject Property is not listed on any of the regulatory databases in the ERIS report.

6.1.2 Adjoining Properties Regulatory Review

The north/west adjoining property identified as Lester Material Ser Inc., which is located at 18930 W. Highway 60, is listed by the Office of the State Fire Marshal (OSFM) with one (1) 1,500-gallon gasoline underground storage tank (UST) and one (1) 1,500-gallon diesel UST that were removed in 1987. There are no reported releases or spills associated with these tanks. ETS reviewed aerial photographs and determined that the closest building that was most likely associated with these tanks is located over 360 feet to the west of the Subject Property. Based upon the lack of reported releases, as well as the apparent distance of the USTs from the Subject Property, the potential risk for environmental impact to the Subject Property from this north and west adjoining property appears to be low.

6.1.3 Surrounding Sites Regulatory Review

The site identified as both Clark Retail Enterprises, Inc. and Premcor Refining Group, Inc., which is located 214 feet to the southeast of the Subject Property at 301 Townline Road, was assigned Illinois Environmental Protection Agency (IEPA) Leaking Underground Storage Tank (LUST) incident numbers 20010460 (March 21, 2001, reported gasoline release) and 20151081 (October 8, 2015, reported gasoline, diesel fuel, and kerosene release). On November 14, 2011, the IEPA issued a No Further Remediation (NFR) letter for incident 20010460 with an on-site groundwater use restriction, which indicates that contamination is expected to remain on-site. And on December 16, 2022, the IEPA issued an NFR letter for incident 20151081 with an on-site groundwater use restriction, which indicates that contamination is expected to remain on-site. Based upon the regulatory status of this site, the potential risk for environmental impact to the Subject Property from this site appears to be low.

All other sites identified in the ERIS regulatory database report are located at distances that should not represent significant environmental risks to the Subject Property.

6.2 Additional Environmental Record Sources

A summary of records can be found below. Information requests can be found in Appendix E.

Village of Mundelein – Building Department

Contact: Freedom of Information Officer

Website: <https://villageofmundeleinil.nextrequest.com/>

Findings: ETS submitted an email request for copies of all permits associated with the Subject Property. As of the date of this report, the Building Department has not responded to the request for information. Since the historical use and development of the Subject Property appears to be adequately documented through alternate sources, the absence of this information does not appear to represent a data gap of significance.

Village of Mundelein – Fire Department

Contact: Freedom of Information Officer

Website: <https://www.mundelein.org/government/fire/departments/contact-us>

Findings: ETS submitted an email request for any information on the Subject Property associated with storage tanks, chemical storage, emergency spill responses, and/or violations related to the Subject Property. As of the date of this report, the Fire Department has not responded to the request for information. Since the historical use and development of the Subject Property appears to be adequately documented through alternate sources, the absence of this information does not appear to represent a data gap of significance.

6.3 Physical Setting Sources

6.3.1 Topography

The United States Geological Survey (USGS), Lake Zurich, IL Quadrangle 7.5-Minute series topographic map was reviewed for this ESA. This map was published by the USGS in 2024. According to the contour lines on the topographic map, the Subject Property is located at approximately 757 feet above mean sea level (MSL). The contour lines in the area of the Subject Property indicate the area is generally flat.

6.3.2 Surface Water Bodies (including Flood Zones and Wetlands)

The nearest surface water in the vicinity of the Subject Property is a (dry) stormwater retention basin that is directly adjoining to the west of the Subject Property. And a (dry) stormwater retention basin is located at the south end of the Subject Property. No settling ponds, lagoons, surface impoundments, or natural catch basins were observed at the Subject Property during the site visit.

A review of the Flood Insurance Rate Maps, published by the Federal Emergency Management Agency, was performed. According to the ERIS Report the Subject Property is located in Zone X which is identified as an area that is outside a 500-year floor zone. Additionally, according to the National Wetlands Inventory, a 0.28-acre freshwater pond habitat is located approximately 581 feet to the northwest of the Subject Property.

6.3.3 Geology and Hydrology

Based upon soil data available from the Web Soil Survey, the Subject Property is mapped with the following soil types: Elliott silt loam that is characterized as a thin mantle of loess or other silty material over silty clay loam till that is somewhat poorly drained with a low available water capacity and slopes of 2 to 4 percent; Barrington and Varna silt loams that is characterized as loess or other silty material and in the underlying outwash that is moderately well drained with a high available water capacity and slopes of 2 to 4 percent; and Ashkum silty clay loam that is characterized as clayey colluvium over till that is poorly drained with a moderate available water capacity and slopes of 0 to 2 percent.

The Subject Property is situated within Lake County, which is located on the eastern flank of the Wisconsin Arch. The arch, which plunges southward through central Wisconsin and north-northeastern Illinois, is located along the northeastern edge of the Illinois Basin. The arch consists of a basement of Cambrian and Ordovician shale topped with Silurian dolomite deposits. Pleistocene glacial till and postglacial sediment deposits, ranging from 20 to 200 feet thick, overlay the Silurian dolomite.

Even though surface topography may be indicative of the direction of surficial water flow or near surface groundwater flow, the more significant deeper groundwater flow direction is more often impacted by subsurface topography, hydrology, hydrogeology, the characteristics of the soil, and the presence of nearby wells. Additionally, groundwater flow velocity is impacted by the nature of the geologic strata.

6.4 Historical Use

6.4.1 Aerial Photographs

Twenty-three (23) aerial photographs provided by ERIS were reviewed for this ESA. Copies of the aerial photographs are included in Appendix F of this report.

<i>Date(s)</i>	<i>Subject Property Comments</i>	<i>Surrounding Area Comments</i>
1939, 1946, 1953	The Subject Property is being utilized as agricultural land.	A roadway is present to the south of the Subject Property. The adjoining properties are being utilized as agricultural land. And the adjoining properties to the south and west are also developed with farm buildings.
1961	No significant changes have taken place at the Subject Property.	The adjoining properties to the south have been further improved with a residential dwelling.

<i>Date(s)</i>	<i>Subject Property Comments</i>	<i>Surrounding Area Comments</i>
1972, 1974	No significant changes have taken place at the Subject Property.	No significant changes have taken place on an adjoining property.
1980	The Subject Property is no longer being utilized as agricultural land and is vacant.	The adjoining property to the north and west is no longer being utilized as agricultural land and appears to be utilized as a top soil distributor. The adjoining properties to the east have been developed into a parking lot and vacant land, in configuration similar to the present. Further development of the surrounding area and major roadways is observed at this time.
1993	The Subject Property has been improved with buildings and is in configuration similar to the present.	No significant changes have taken place on an adjoining property. The roadway to the south of the Subject Property has been redeveloped and is now in configuration similar to the present. Further development of the surrounding area and major roadways is observed at this time.
1998	No significant changes have taken place at the Subject Property.	No significant changes have taken place on an adjoining property.
2004	No significant changes have taken place at the Subject Property.	The adjoining properties to the south have been partially razed and improved with a building and are in configuration similar to the present.
2005	No significant changes have taken place at the Subject Property.	The majority of the north and west adjoining property appears to be vacant, with a building remaining at the far west end.
2006, 2007, 2009, 2010	No significant changes have taken place at the Subject Property.	No significant changes have taken place on an adjoining property.
2011	No significant changes have taken place at the Subject Property.	There are now multiple structures at the far west end of the north and west adjoining property.
2012	No significant changes have taken place at the Subject Property.	There is now only one building at the far west end of the north and west adjoining property.
2005, 2006, 2007, 2009, 2010, 2011, 2012, 2014, 2015, 2017, 2019, 2021	No significant changes have taken place at the Subject Property.	No significant changes have taken place on an adjoining property.
2022	The Subject Property is similar in configuration to the present.	The adjoining property to the north and west has been razed and appears to be under development, including a stormwater retention basin immediately to the west of the Subject Property, in configuration similar to the present. The surrounding areas, major roadways, and adjoining properties are similar in configuration to the present.

It should be noted that the north/west adjoining property was further improved with an industrial building and parking lot by August of 2022, in configuration similar to the present.

6.4.2 Fire Insurance Maps

Fire insurance maps were not reviewed as part of this assessment because there is no coverage of the Subject Property.

6.4.3 Topographic Maps

Ten (10) topographic maps provided by ERIS were reviewed for this ESA. Copies of the topographic maps are included in Appendix G of this report.

<i>Date(s)</i>	<i>Subject Property Comments</i>	<i>Surrounding Area Comments</i>
1923, 1935	The Subject Property is not depicted with any structures or buildings.	<i>The adjoining properties to the east are not depicted on the map. A roadway is present to the south of the Subject Property. The adjoining property to the north is not depicted with any structures or buildings. And the adjoining properties to the south and west are depicted with buildings.</i>
1960	No significant changes have taken place at the Subject Property.	The adjoining properties to the south and west have been further improved with buildings. Further development of the surrounding area and major roadways is observed at this time.
1961	No significant changes have taken place at the Subject Property.	No significant changes have taken place on an adjoining property.
1972	No significant changes have taken place at the Subject Property.	The adjoining properties to the east are not depicted with any structures or buildings.
1980	No significant changes have taken place at the Subject Property.	No significant changes have taken place on an adjoining property.
1993	The Subject Property has been improved with structures.	The adjoining properties to the south are now depicted to be located within a developed area. And the adjoining property to the west is no longer depicted with any buildings. Further development of the surrounding area and major roadways is observed at this time.
1998	No significant changes have taken place at the Subject Property.	The adjoining properties to the east are now depicted to be located within a developed area.
2015, 2021	The map no longer depicts most structures/buildings, but the Subject Property appear to be in a developed area.	The map no longer depicts most structures/buildings, but the adjoining properties appear to be in a developed area.

6.4.4 City Directories

A City Directory Report was provided by ERIS in order to provide further information regarding the historical uses of the Subject Property and adjoining properties. A copy of the City Directory Report is included in Appendix H. The following provides a summary of the City Directory Report reviewed by ETS:

<i>Year</i>	<i>Listings for the Subject Property</i>
1957-1965	<i>Street not listed</i>
1971-1981	<i>Address not listed</i>
1986-1991	84 Lumber Co.
1996-1997	<i>Tenant not listed</i>
2000-2020	Century Tile & Carpet Supply
2023	<i>Address not listed</i>

6.4.5 Historical Summary

The oldest historical reference for the Subject Property is a topographic map from 1923 which does not depict any structures or buildings on the Subject Property. An aerial photograph from 1939 shows that the Subject Property was being utilized as agricultural land. By 1980, the Subject Property is no longer being utilized as agricultural land and is vacant. And by 1993, the Subject Property has been improved with two (2) buildings, in configuration similar to the present. The Subject Property appears in a city directory for the first time in 1986 with 84 Lumber Co. Based upon this information, it appears that the Subject Property has been utilized for commercial purposes for at least thirty-eight (38) years.

ETS did not identify any historical uses of environmental concern on the Subject Property or on an adjoining property in the City Directory Report, other than those discussed in Section 6.1.2 of this report.

6.4.6 Other Environmental Reports

ETS did not review any other environmental reports as part of the Phase I ESA investigation.

6.4.7 Vapor Migration

ETS evaluated the Subject Property and adjoining properties in an effort to determine the potential of vapor migration at the Subject Property.

No obvious indications of possible indoor air quality impacts from potential vapor migration were observed or identified during interviews, or regulatory and historical records review.

7.0 Interviews

Interviews were conducted with the following individuals. Findings from these interviews are discussed in the appropriate sections in this report.

<i>Name</i>	<i>Company</i>	<i>Method</i>	<i>Comments</i>
Mr. Happy Buyer	“User”	User Questionnaire (Appendix C)	Mr. Buyer is unaware of any known activity and/or use limitations associated with the Subject Property and of any valuation reductions of the Subject Property. Mr. Buyer indicated that he knows of the past uses of the Subject Property.
Mr. Buyer Happy	Owner	Field Screen Questionnaire (Appendix I)	Mr. Happy did not answer “yes” to any of the questions in the questionnaire.

8.0 Non-Scope Considerations

Hazardous building materials or conditions in a structure may consist of asbestos containing building materials (ACBMs), lead-based paint, mold, and radon, and may be considered a business environmental risk (BER), which is a risk that can have a material environmental or environmentally-driven impact on the business associated with the current or planned use of the Subject Property that is not included within the scope of ASTM E1527. Although an inspection (and sampling) for the presence of such materials was beyond the scope of this assessment, ETS conducted a precursory inspection for the presence of hazardous building materials.

8.1 Asbestos Containing Building Materials

ACBMs were commonly used in building construction prior to 1978. Sprayed-on applications of ACBMs were banned in 1978 and the U.S. Environmental Protection Agency promulgated the Asbestos and Phase-Out Rule in 1989. Since then, controls on the manufacture and distribution of such products have limited their usage.

The buildings were constructed after the ban of sprayed-on applications but before the Phase-Out Rule of ACBMs. Based upon the ages of the buildings, it is possible that ACBMs are present within the buildings.

8.2 Lead-Based Paint

The usage of lead-based paint dramatically declined after 1978. Lead-based paint may be an environmental concern in a structure where old, poorly maintained (peeling and/or cracked) paint is observed.

The buildings were constructed after the decline of lead-based paint usage. Based upon the ages of the buildings, it is unlikely that lead-based paint is present on or within the buildings.

8.3 Mold

ETS did not observe any readily identifiable evidence of mold growth or chronic conditions, such as significant water damage, that would be conducive for mold growth within the buildings.

8.4 Radon

Lake County is located in Federal EPA Radon Zone 2 (medium risk), as defined by indoor average screening levels that are between 2 and 4 pCi/L.

Based upon the commercial use of the Subject Property, as well as the concrete slab-on-grade foundations of the buildings, radon is not expected to be an environmental concern associated with the Subject Property.

8.5 Clean Construction or Demolition Debris (CCDD)

On July 30, 2010, Illinois Public Act 96-1416 became law and was updated August 30, 2012. This CCDD law requires the Illinois Environmental Protection Agency to propose rules to establish additional technical requirements for CCDD facilities; set operating standards for uncontaminated soil fill operations; and develop standards for the maximum allowable concentrations of chemical constituents in uncontaminated soil generated during construction or demolition activities and used as fill material at either type of fill site. If any subsurface soils are removed from the Subject Property due to construction, demolition, renovations, trenching, etc., then all current CCDD rules and regulations may need to be followed.

9.0 Signature of Environmental Professional

"I declare that, to the best of my professional knowledge and belief, I meet the definition of Environmental Professional as defined in § 312.10 of 40 C.F.R. Part 312" and

"I have the specific qualifications based on education, training, and experience to assess a property of the nature, history, and setting of the Subject Property. I have developed and performed the all appropriate inquiries in conformance with the standards and practices set forth in 40 C.F.R. Part 312."

Signature of ETS Environmental & Associates, LLC Professional – Brian Kramer:

Signature

10.0 Qualifications of Environmental Professional

With an extensive career spanning over twenty-eight (28) years in the environmental consulting and engineering design fields, Mr. Brian Kramer holds a Master of Civil Engineering degree. His professional journey has involved comprehensive oversight of diverse aspects in the realm of investigations and remedial action for environmental projects. Notably, he has navigated the regulatory landscapes of the IEPA Leaking Underground Storage Tank (LUST) program, the IEPA Site Remediation Program (SRP), the IDEM Leaking Storage Tank (LST) program, and the IDEM Voluntary Remediation Program (VRP). Mr. Kramer's proficiency extends to the successful completion of Phase I assessments, Phase II assessments, and corrective action initiatives across residential, commercial, and industrial sites. These endeavors have consistently culminated in the attainment of a no further action status, often through the implementation of tailored site-specific remedial objectives. His expertise encompasses the application of building control technologies to prevent vapor migration and the utilization of various remedial methods, including in-situ chemical oxidation, bioremediation, and land farming techniques. These methodologies have proven effective in addressing soil, groundwater, and vapor contamination at contaminated sites. Furthermore, Mr. Kramer brings valuable experience in the installation of underground and aboveground storage tank systems. His proficiency extends to wastewater treatment system design, coupled with ensuring compliance with wastewater discharge regulations.

APPENDIX A

Site Map

COMMERCIAL USE



STORMWATER
RETENTION
BASIN

COMMERCIAL USE

GARAGE
BUILDING

DOCK SUMP

EJECTOR
TRIPLE BASIN

DOCK DRAIN

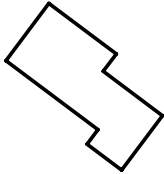
BASEBALL
FACILITY

GROUND TRANSFORMER

STORMWATER RETENTION BASIN

APPROXIMATE PROPERTY BOUNDARY

COMMERCIAL USE



RESIDENTIAL USE



WILLOW SPRINGS ROAD

TOWNLINE ROAD



ETS
ENVIRONMENTAL &
ASSOCIATES, LLC

Figure 1
Site Map

1266 Commercial Dr.
Anytown, IL 60060

PROJ. NO: 24-0940A C/B: DATE: 12/24

APPENDIX B

Site Photographs

SITE PHOTOGRAPHS



Photo 1 - View of the north side of the baseball facility, facing south.



Photo 2 - View of the south side of the baseball facility, facing north.

SITE PHOTOGRAPHS



Photo 3 - View of the east side of the baseball facility, facing southwest.



Photo 4 - View of the west side of the baseball facility, facing northeast.

SITE PHOTOGRAPHS



Photo 5 - View of the north side of the garage building, facing south.



Photo 6 - View of the south side of the garage building, facing north.

SITE PHOTOGRAPHS



Photo 7 - View of the east side of the garage building, facing north.



Photo 8 - View of the west side of the garage building, facing south.

SITE PHOTOGRAPHS



Photo 9 - View of the baseball facility.



Photo 10 - View of the baseball facility.

SITE PHOTOGRAPHS



Photo 11 - View of the baseball facility.



Photo 12 - View of the exterior declining loading dock of the baseball facility.

SITE PHOTOGRAPHS



Photo 13 - View of the triple trap in the baseball facility.



Photo 14 - View of the sump in the baseball facility.

SITE PHOTOGRAPHS



Photo 15 - View of the ejector pit in the baseball facility.



Photo 16 - View of the interior of the garage building.

SITE PHOTOGRAPHS



Photo 17 - View of the pad-mounted electrical transformer.



Photo 18 - View of the stormwater retention basin on the south side of the Subject Property.

SITE PHOTOGRAPHS



Photo 19 - View of the adjoining property to the north.



Photo 20 - View of the adjoining properties to the south, beyond Illinois Route 60.

SITE PHOTOGRAPHS



Photo 21 - View of the adjoining property to the east.



Photo 22 - View of the adjoining property to the west.

APPENDIX C

User Questionnaire

USER QUESTIONNAIRE

For Landowner Liability Protections (LLP's) offered by the Small Business Liability Relief and Brownfields Revitalization Act of 2001 (the "Brownfields Amendments"), the User must provide the following information (if available) to the environmental professional. As per the Brownfields Amendments, failure to provide this information could result in a determination that "all appropriate inquiry" is not complete.

Respondent Name:	Happy Buyer
Signature	
Response Date:	12/02/2024
Address:	1266 Commercial Dr. Anytown, IL 60060

1. Environmental Liens

Did a search of land title records (or judicial records where appropriate) identify any environmental liens filed or recorded against the Subject Property under federal, tribal, state, or local law?

☒ Yes ☐ No

2. Activity and Land Use Limitations (AULs)

Did a search of land title records (or judicial records where appropriate) identify any AULs, such as engineering controls, land use restrictions, or institutional controls that are in place at the Subject Property and/or have been filed or recorded against that Subject Property under federal, tribal, state, or local law?

☒ Yes ☐ No

3. Specialized Knowledge or Experience

Do you have any specialized knowledge or experience related to the Subject Property or nearby properties? For example, are you involved in the same line of business as the current or former occupants of the Subject Property or an adjoining property so that you would have specialized knowledge of the chemicals and processes used by this type of business?

☒ Yes ☐ No

4. Purchase Price vs. Fair Market Value

Does the purchase price being paid for this Subject Property reasonably reflect the fair market value of the Subject Property? If there is a difference, have you considered whether the lower purchase price is because contamination is known or believed to be present at the Subject Property?

☒ Yes ☐ No

5. Commonly Known or Reasonably Ascertainable Information

Are you aware of commonly known or reasonably ascertainable information about the Subject Property that would help the environmental professional to identify conditions indicative of releases or threatened releases?

☒ Yes ☐ No

5a. Do you know the past uses of the Subject Property?

☒ Yes ☐ No

5b. Do you know of specific chemicals that are present or were once present at the Subject Property?

☒ Yes ☐ No

5c. Do you know of spills or other chemical releases that have taken place at the Subject Property?

☒ Yes ☐ No

5d. Do you know of any environmental cleanups that have taken place at the Subject Property?

☒ Yes ☐ No

6. Obviousness of the Presence or Likely Presence of Contamination

Based on your knowledge and experience related to the Subject Property, are there any obvious indicators that point to the presence or likely presence of releases at the Subject Property?

☒ Yes ☐ No

7. Reason for Performing the Phase I ESA:

☒ Sale ☐ Purchase ☒ Exchange
☒ Refinance ☐ Other

APPENDIX D

ERIS Report



DATABASE REPORT

Project Property:	<i>1266 Commercial Dr. Anytown, IL 60060</i>
Project No:	<i>24-0940A</i>
Report Type:	<i>Database Report</i>
Order No:	<i>24112500452</i>
Requested by:	<i>ETS Environmental & Associates, LLC</i>
Date Completed:	<i>November 27, 2024</i>

Environmental Risk Information Services

A division of Glacier Media Inc.

1.866.517.5204 | info@erisinfo.com | erisinfo.com

Table of Contents

Table of Contents.....	2
Executive Summary.....	3
Executive Summary: Report Summary.....	4
Executive Summary: Site Report Summary - Project Property.....	8
Executive Summary: Site Report Summary - Surrounding Properties.....	9
Executive Summary: Summary by Data Source.....	13
Map.....	19
Aerial.....	22
Topographic Map.....	23
Detail Report.....	24
Unplottable Summary.....	75
Unplottable Report.....	76
Appendix: Database Descriptions.....	77
Definitions.....	91

Notice: IMPORTANT LIMITATIONS and YOUR LIABILITY

Reliance on information in Report: This report DOES NOT replace a full Phase I Environmental Site Assessment but is solely intended to be used as database review of environmental records.

License for use of information in Report: No page of this report can be used without this cover page, this notice and the project property identifier. The information in Report(s) may not be modified or re-sold.

Your Liability for misuse: Using this Service and/or its reports in a manner contrary to this Notice or your agreement will be in breach of copyright and contract and ERIS may obtain damages for such mis-use, including damages caused to third parties, and gives ERIS the right to terminate your account, rescind your license to any previous reports and to bar you from future use of the Service.

No warranty of Accuracy or Liability for ERIS: The information contained in this report has been produced by ERIS Information Inc. ("ERIS") using various sources of information, including information provided by Federal and State government departments. The report applies only to the address and up to the date specified on the cover of this report, and any alterations or deviation from this description will require a new report. This report and the data contained herein does not purport to be and does not constitute a guarantee of the accuracy of the information contained herein and does not constitute a legal opinion nor medical advice. Although ERIS has endeavored to present you with information that is accurate, ERIS disclaims, any and all liability for any errors, omissions, or inaccuracies in such information and data, whether attributable to inadvertence, negligence or otherwise, and for any consequences arising therefrom. Liability on the part of ERIS is limited to the monetary value paid for this report.

Trademark and Copyright: You may not use the ERIS trademarks or attribute any work to ERIS other than as outlined above. This Service and Report(s) are protected by copyright owned by ERIS Information Inc. Copyright in data used in the Service or Report(s) (the "Data") is owned by ERIS or its licensors. The Service, Report(s) and Data may not be copied or reproduced in whole or in any substantial part without prior written consent of ERIS.

Executive Summary

Property Information:

Project Property: 1266 Commercial Dr
1266 Commercial Dr. Anytown, IL 60060

Project No: 24-0940A

Coordinates:

Latitude: 42.24089644
Longitude: -88.00063876
UTM Northing: 4,677,007.90
UTM Easting: 417,442.36
UTM Zone: 16T

Elevation: 757 FT

Order Information:

Order No: 24112500452
Date Requested: November 25, 2024
Requested by: ETS Environmental & Associates, LLC
Report Type: Database Report

Historicals/Products:

Aerial Photographs Historical Aerials (with Project Boundaries)
City Directory Search Smart CD Search
ERIS Xplorer [ERIS Xplorer](#)
Excel Add-On Excel Add-On
Topographic Map Topographic Maps

Executive Summary: Report Summary

Database	Searched	Search Radius	Project Property	Within 0.12mi	0.125mi to 0.25mi	0.25mi to 0.50mi	0.50mi to 1.00mi	Total
<u>Standard Environmental Records</u>								
Federal								
NPL	Y	1	0	0	0	0	0	0
PROPOSED NPL	Y	1	0	0	0	0	0	0
DELETED NPL	Y	0.5	0	0	0	0	-	0
SEMS	Y	0.5	0	0	0	0	-	0
ODI	Y	0.5	0	0	0	0	-	0
SEMS ARCHIVE	Y	0.5	0	0	0	1	-	1
CERCLIS	Y	0.5	0	0	0	1	-	1
IODI	Y	0.5	0	0	0	0	-	0
CERCLIS NFRAP	Y	0.5	0	0	0	0	-	0
CERCLIS LIENS	Y	PO	0	-	-	-	-	0
RCRA CORRACTS	Y	1	0	0	0	0	1	1
RCRA TSD	Y	0.5	0	0	0	0	-	0
RCRA LQG	Y	0.25	0	0	0	-	-	0
RCRA SQG	Y	0.25	0	0	0	-	-	0
RCRA VSQG	Y	0.25	0	0	0	-	-	0
RCRA NON GEN	Y	0.25	0	3	2	-	-	5
RCRA CONTROLS	Y	0.5	0	0	0	0	-	0
FED ENG	Y	0.5	0	0	0	0	-	0
FED INST	Y	0.5	0	0	0	0	-	0
LUCIS	Y	0.5	0	0	0	0	-	0
NPL IC	Y	0.5	0	0	0	0	-	0
ERNS 1982 TO 1986	Y	PO	0	-	-	-	-	0
ERNS 1987 TO 1989	Y	PO	0	-	-	-	-	0
ERNS	Y	PO	0	-	-	-	-	0
FED BROWNFIELDS	Y	0.5	0	0	0	0	-	0
FEMA UST	Y	0.25	0	0	0	-	-	0
FRP	Y	0.25	0	0	0	-	-	0

Database	Searched	Search Radius	Project Property	Within 0.12mi	0.125mi to 0.25mi	0.25mi to 0.50mi	0.50mi to 1.00mi	Total
DELISTED FRP	Y	0.25	0	0	0	-	-	0
HIST GAS STATIONS	Y	0.25	0	0	0	-	-	0
REFN	Y	0.25	0	0	0	-	-	0
BULK TERMINAL	Y	0.25	0	0	0	-	-	0
SEMS LIEN	Y	PO	0	-	-	-	-	0
SUPERFUND ROD	Y	1	0	0	0	0	0	0
DOE FUSRAP	Y	1	0	0	0	0	0	0

State

SSU	Y	1	0	0	0	0	0	0
DELISTED SSU	Y	1	0	0	0	0	0	0
SWF/LF	Y	0.5	0	0	0	0	-	0
SWF/LF SPECIAL	Y	0.5	0	0	0	0	-	0
NIPC	Y	0.5	0	0	1	0	-	1
CCDD	Y	0.5	0	0	0	0	-	0
LUST	Y	0.5	0	2	1	11	-	14
LUST DOCUMENT	Y	0.5	0	1	1	5	-	7
DELISTED LUST	Y	0.5	0	0	0	0	-	0
LUST TRUST	Y	0.5	0	0	0	0	-	0
UST	Y	0.25	0	2	3	-	-	5
AST	Y	0.25	0	0	0	-	-	0
DELISTED TANK	Y	0.25	0	0	0	-	-	0
ENG	Y	0.5	0	0	0	0	-	0
INST	Y	0.5	0	0	0	0	-	0
AUL	Y	0.5	0	0	0	0	-	0
SRP	Y	0.5	0	0	0	0	-	0
REM ASSESS	Y	0.5	0	0	0	0	-	0
BROWNFIELDS	Y	0.5	0	0	0	0	-	0
BROWN MBRGP	Y	0.5	0	0	0	0	-	0

Tribal

INDIAN LUST	Y	0.5	0	0	0	0	-	0
INDIAN UST	Y	0.25	0	0	0	-	-	0
DELISTED INDIAN LST	Y	0.5	0	0	0	0	-	0
DELISTED INDIAN UST	Y	0.25	0	0	0	-	-	0

County

No County databases were selected to be included in the search.

Database	Searched	Search Radius	Project Property	Within 0.12mi	0.125mi to 0.25mi	0.25mi to 0.50mi	0.50mi to 1.00mi	Total
<u>Additional Environmental Records</u>								
Federal								
PFAS GHG	Y	0.5	0	0	0	0	-	0
OSC RESPONSE	Y	0.125	0	0	-	-	-	0
FINDS/FRS	Y	PO	0	-	-	-	-	0
TRIS	Y	PO	0	-	-	-	-	0
HMIRS	Y	0.125	0	0	-	-	-	0
NCDL	Y	0.125	0	0	-	-	-	0
TSCA	Y	0.125	0	0	-	-	-	0
HIST TSCA	Y	0.125	0	0	-	-	-	0
FTTS ADMIN	Y	PO	0	-	-	-	-	0
FTTS INSP	Y	PO	0	-	-	-	-	0
PRP	Y	PO	0	-	-	-	-	0
SCRD DRYCLEANER	Y	0.5	0	0	0	0	-	0
ICIS	Y	PO	0	-	-	-	-	0
FED DRYCLEANERS	Y	0.25	0	0	0	-	-	0
DELISTED FED DRY	Y	0.25	0	0	0	-	-	0
FUDS	Y	1	0	0	0	0	0	0
FUDS MRS	Y	1	0	0	0	0	0	0
FORMER NIKE	Y	1	0	0	0	0	0	0
PIPELINE INCIDENT	Y	PO	0	-	-	-	-	0
MLTS	Y	PO	0	-	-	-	-	0
HIST MLTS	Y	PO	0	-	-	-	-	0
MINES	Y	0.25	0	0	0	-	-	0
SMCRA	Y	1	0	0	0	0	0	0
MRDS	Y	1	0	0	0	0	1	1
LM SITES	Y	1	0	0	0	0	0	0
ALT FUELS	Y	0.25	0	0	0	-	-	0
CONSENT DECREES	Y	0.25	0	0	0	-	-	0
AFS	Y	PO	0	-	-	-	-	0
SSTS	Y	0.25	0	0	0	-	-	0
PCBT	Y	0.5	0	0	0	0	-	0
PCB	Y	0.5	0	0	0	0	-	0
POWER PLANTS	Y	0.125	0	0	-	-	-	0

Database	Searched	Search Radius	Project Property	Within 0.12mi	0.125mi to 0.25mi	0.25mi to 0.50mi	0.50mi to 1.00mi	Total
State								
SPILLS	Y	0.125	0	7	-	-	-	7
SPILL OER	Y	0.125	0	0	-	-	-	0
DRYCLEANERS	Y	0.25	0	0	0	-	-	0
DELISTED DRYCLEANERS	Y	0.25	0	0	0	-	-	0
IEPA DOCS	Y	PO	0	-	-	-	-	0
CDL	Y	0.25	0	0	0	-	-	0
TIER 2	Y	0.125	0	0	-	-	-	0
AIR PERMITS	Y	0.25	0	0	1	-	-	1
UIC	Y	PO	0	-	-	-	-	0
MEDICAL WASTE	Y	0.25	0	0	0	-	-	0
COMPOST	Y	0.5	0	0	0	0	-	0
Tribal								
No Tribal additional environmental record sources available for this State.								
County								
No County additional environmental record sources available for this State.								
<hr/>								
Total:			0	15	9	18	2	44

* PO – Property Only

* 'Property and adjoining properties' database search radii are set at 0.25 miles.

Executive Summary: Site Report Summary - Project Property

<i>Map Key</i>	<i>DB</i>	<i>Company/Site Name</i>	<i>Address</i>	<i>Direction</i>	<i>Distance (mi/ft)</i>	<i>Elev Diff (ft)</i>	<i>Page Number</i>
--------------------	-----------	--------------------------	----------------	------------------	-----------------------------	---------------------------	------------------------

No records found in the selected databases for the project property.

Executive Summary: Site Report Summary - Surrounding Properties

Map Key	DB	Company/Site Name	Address	Direction	Distance (mi/ft)	Elev Diff (ft)	Page Number
1	UST	Lester Material Ser Inc	18930 W Hwy 60 Mundelein, IL 60060 <i>Facility No / Facility Status:</i> 2006761 Closed <i>Tank No / Status / Removed Date:</i> 2 Removed 12/1/1987, 1 Removed 12/1/1987	NNW	0.06 / 312.53	2	24
2	LUST	Clark Retail Enterprises, Inc.	301 Town Line Rd. Mundelein IL 60060 <i>Incident No / Incidents ID / NFR Date:</i> 20010460 309 11/14/2011	SE	0.07 / 376.90	-7	25
2	UST	Former Clark 2103	301 Town Line Road Mundelein, IL 60060 <i>Facility No / Facility Status:</i> 2025328 Closed <i>Tank No / Status / Removed Date:</i> 3 Removed 10/8/2015, 6 Removed 10/7/2015, 4 Removed 10/7/2015, 7 Removed 10/7/2015, 1 Removed 10/8/2015, 2 Removed 10/8/2015, 5 Removed 10/7/2015, 8 Removed 10/7/2015	SE	0.07 / 376.90	-7	25
2	SPILLS	UNKNOWN	301 TOWNLINE ROAD / ALSO KNOWN AS: IL RT. 60 MUNDELEIN IL <i>Incident No:</i> H 2001 0452	SE	0.07 / 376.90	-7	34
2	SPILLS	CLARK RETAIL ENTERPRISES	301 TOWN LINE ROAD MUNDELEIN IL <i>Incident No:</i> H 2001 0460	SE	0.07 / 376.90	-7	35
2	SPILLS	CLARK RETAIL ENTERPRISES	301 TOWNLINE ROAD MUNDELEIN IL <i>Incident No:</i> H 2002 1058	SE	0.07 / 376.90	-7	37
2	SPILLS	CLARK RETAIL ENTERPRISES	301 TOWNMINE RD. MUNDELEIN IL <i>Incident No:</i> H 2003 0141	SE	0.07 / 376.90	-7	38
2	SPILLS	CLARK RETAIL ENTERPRISES	301 TOWNLINE ROAD MUNDELEIN IL <i>Incident No:</i> H 2002 0720	SE	0.07 / 376.90	-7	39
2	LUST	Premcor Refining Group, Inc.	301 Town Line Road Mundelein IL 60060 <i>Incident No / Incidents ID / NFR Date:</i> 20151081 27716 12/16/2022	SE	0.07 / 376.90	-7	39
2	SPILLS	THE PREMCOR REFINING GROUP INC.	301 Townline Road Mundelein IL <i>Incident No:</i> H-2015-1081	SE	0.07 / 376.90	-7	40
2	LUST DOCUMENT	Premcor Refining Group Inc	301 Townline Rd Mundelein IL 60060	SE	0.07 / 376.90	-7	41
2	RCRA NON GEN	CLARK 2103	301 TOWNLINE RD MUNDELEIN IL 60060	SE	0.07 / 376.90	-7	42

Map Key	DB	Company/Site Name	Address	Direction	Distance (mi/ft)	Elev Diff (ft)	Page Number
			EPA Handler ID: ILR000119198				
3	SPILLS	UNK.	354 TOWNLINE ROAD MUNDELEIN IL	E	0.11 / 555.47	-4	44
			Incident No: H 2002 0979				
4	RCRA NON GEN	QUALITY CLEANERS	360 TOWNLINE RD MUNDELEIN IL 60060	E	0.11 / 591.23	-5	45
			EPA Handler ID: ILD982634057				
5	RCRA NON GEN	PIT PROS	305 TOWNLINE MUNDELEIN IL 60060	ESE	0.11 / 600.75	-8	47
			EPA Handler ID: ILD984828756				
6	UST	Diamond Lake #8	55 E. Route 83 Mundelein, IL 60060 IL	W	0.15 / 768.15	4	49
			Facility No / Facility Status: 2041920 Active Tank No / Status / Removed Date: 2 Currently in use , 4 Currently in use , 1 Currently in use , 3 Currently in use				
6	AIR PERMITS	Diamond Lake Citgo	55 E Rte 83 Mundelein IL 60060	W	0.15 / 768.15	4	53
7	RCRA NON GEN	SUPERIOR CAR WASH	373 TOWNLINE RD MUNDELEIN IL 60060	ESE	0.17 / 908.92	-10	54
			EPA Handler ID: ILR000102723				
8	UST	Snavelly Dennis	26200 N Hwy 83 Mundelein, IL 60060 IL	W	0.19 / 986.39	6	55
			Facility No / Facility Status: 2019831 Closed Tank No / Status / Removed Date: 2 Abandoned in place , 3 Removed 10/22/1992, 1 Abandoned in place				
9	NIPC	HALF DAY	VERNON TWP IL	SSE	0.21 / 1,124.69	-8	56
10	LUST	KMart Corp.	400 East Townline Rd. Mundelein IL 60060	E	0.23 / 1,192.27	-16	56
			Incident No / Incidents ID / NFR Date: 932481 15914 07/16/1999				
10	UST	Kmart #3305	400 E Town Line Rd Mundelein, IL 60060 IL	E	0.23 / 1,192.27	-16	57
			Facility No / Facility Status: 2019267 Closed Tank No / Status / Removed Date: 1 Removed 9/16/1993				
10	LUST DOCUMENT	K Mart	400 E Townline Rd Mundelein IL 60060	E	0.23 / 1,192.27	-16	58
10	RCRA NON GEN	K MART	400 E TOWNLINE RD MUNDELEIN IL 60060	E	0.23 / 1,192.27	-16	58
			EPA Handler ID: ILD984834531				
11	CERCLIS	MUNDELEIN ABANDONED DRUM	INTERSECTION STATE HWY 60 AND MUNDELEIN IL 60060	E	0.33 / 1,716.88	-26	59

Map Key	DB	Company/Site Name	Address	Direction	Distance (mi/ft)	Elev Diff (ft)	Page Number
			Site EPA ID: ILN000508526				
11	SEMS ARCHIVE	MUNDELEIN ABANDONED DRUM	INTERSECTION STATE HWY 60 AND U.S. HWY 45 MUNDELEIN IL 60060 EPA ID: ILN000508526	E	0.33 / 1,716.88	-26	61
12	LUST	Emro Marketing	505 Town Line Rd. Mundelein IL 60060 Incident No / Incidents ID / NFR Date: 890950 6406 05/17/1991	E	0.34 / 1,810.98	-27	61
12	LUST	Speedway, LLC #7513	505 Townline Road Mundelein IL 60060 Incident No / Incidents ID / NFR Date: 20151305 27775 03/09/2023	E	0.34 / 1,810.98	-27	62
12	LUST	Speedway, LLC #7513	505 Townline Road Mundelein IL 60060-4415 Incident No / Incidents ID / NFR Date: 20171063 28410	E	0.34 / 1,810.98	-27	62
12	LUST	Speedway, LLC #7513	505 Townline Road Mundelein IL 60060 Incident No / Incidents ID / NFR Date: 20171090 28425	E	0.34 / 1,810.98	-27	63
12	LUST DOCUMENT	Speedway 7513	505 Townline Rd Mundelein IL 60060-4415	E	0.34 / 1,810.98	-27	63
13	LUST	Orfanos, George	2075 South Lake Street Mundelein IL 60060 Incident No / Incidents ID / NFR Date: 20041380 3773 02/10/2006	ESE	0.38 / 2,002.79	-30	64
14	LUST	Amoco Oil Co. #15652	Rt. 45 & 83 Mundelein IL 60060 Incident No / Incidents ID / NFR Date: 903594 9781 05/29/2002	SE	0.40 / 2,103.64	-32	64
15	LUST	Shell Oil Products US	2250 Route 83 Mundelein IL 60060 Incident No / Incidents ID / NFR Date: 20080671 24748 08/28/2013	SE	0.41 / 2,145.56	-32	64
15	LUST DOCUMENT	Circle K 6747 - 170000347024	2250 W Rte 83 Mundelein IL 60060	SE	0.41 / 2,145.56	-32	65
16	LUST	Journey's End	2073 South Rt. 83 Mundelein IL 60060 Incident No / Incidents ID / NFR Date: 903630 9429 02/10/2006	SE	0.41 / 2,145.80	-32	65
17	LUST	Shell Oil Co.	18537 West Rt. 45 & 83 Mundelein IL 60060 Incident No / Incidents ID / NFR Date: 930920 14838 11/01/2002	SE	0.41 / 2,168.97	-31	66
17	LUST	Shell Oil Co.	18537 West Rt. 45 & 83 Mundelein IL 60060 Incident No / Incidents ID / NFR Date: 911125 9481 11/01/2002	SE	0.41 / 2,168.97	-31	66

Map Key	DB	Company/Site Name	Address	Direction	Distance (mi/ft)	Elev Diff (ft)	Page Number
<u>18</u>	LUST DOCUMENT	Kellys Day Camp	770 E Rte 45 Vernon Hills IL 60061	ESE	0.43 / 2,267.26	-31	<u>67</u>
<u>19</u>	LUST	Venture Stores	1555 South Lake St. Mundelein IL 60060 <i>Incident No Incidents ID NFR Date: 902803 9154 02/24/1995</i>	E	0.43 / 2,289.02	-27	<u>67</u>
<u>19</u>	LUST DOCUMENT	Venture Stores 152	1555 S Lake Dr Mundelein IL 60060	E	0.43 / 2,289.02	-27	<u>67</u>
<u>20</u>	LUST DOCUMENT	Amoco 15652	25737 Rte 45 & Rte 83 Mundelein IL 60060	ESE	0.45 / 2,393.61	-41	<u>68</u>
<u>21</u>	RCRA CORRACTS	GENERAL INSTRUMENT CO C P CLARE DIV	930 S LAKE ST MUNDELEIN IL 60060 <i>EPA Handler ID: ILD000672204</i>	NNE	0.60 / 3,185.73	-15	<u>68</u>
<u>22</u>	MRDS	UNAMED LIMESTONE QUARRY	LAKE COUNTY MUNDELEIN IL 60060 <i>Dep ID: 10217925</i>	NE	0.97 / 5,129.24	-25	<u>73</u>

Executive Summary: Summary by Data Source

Standard

Federal

SEMS ARCHIVE - SEMS List 8R Archive Sites

A search of the SEMS ARCHIVE database, dated Jul 24, 2024 has found that there are 1 SEMS ARCHIVE site(s) within approximately 0.50miles of the project property.

<u>Lower Elevation</u>	<u>Address</u>	<u>Direction</u>	<u>Distance (mi/ft)</u>	<u>Map Key</u>
MUNDELEIN ABANDONED DRUM	INTERSECTION STATE HWY 60 AND U.S. HWY 45 MUNDELEIN IL 60060 <i>EPA ID: ILN000508526</i>	E	0.33 / 1,716.88	11

CERCLIS - Comprehensive Environmental Response, Compensation and Liability Information System - CERCLIS

A search of the CERCLIS database, dated Oct 25, 2013 has found that there are 1 CERCLIS site(s) within approximately 0.50miles of the project property.

<u>Lower Elevation</u>	<u>Address</u>	<u>Direction</u>	<u>Distance (mi/ft)</u>	<u>Map Key</u>
MUNDELEIN ABANDONED DRUM	INTERSECTION STATE HWY 60 AND MUNDELEIN IL 60060 <i>Site EPA ID: ILN000508526</i>	E	0.33 / 1,716.88	11

RCRA CORRACTS - RCRA CORRACTS-Corrective Action

A search of the RCRA CORRACTS database, dated Apr 8, 2024 has found that there are 1 RCRA CORRACTS site(s) within approximately 1.00miles of the project property.

<u>Lower Elevation</u>	<u>Address</u>	<u>Direction</u>	<u>Distance (mi/ft)</u>	<u>Map Key</u>
GENERAL INSTRUMENT CO C P CLARE DIV	930 S LAKE ST MUNDELEIN IL 60060 <i>EPA Handler ID: ILD000672204</i>	NNE	0.60 / 3,185.73	21

RCRA NON GEN - RCRA Non-Generators

A search of the RCRA NON GEN database, dated Apr 8, 2024 has found that there are 5 RCRA NON GEN site(s) within approximately 0.25miles of the project property.

<u>Lower Elevation</u>	<u>Address</u>	<u>Direction</u>	<u>Distance (mi/ft)</u>	<u>Map Key</u>
CLARK 2103	301 TOWNLINE RD MUNDELEIN IL 60060 <i>EPA Handler ID: ILR000119198</i>	SE	0.07 / 376.90	2
QUALITY CLEANERS	360 TOWNLINE RD MUNDELEIN IL 60060 <i>EPA Handler ID: ILD982634057</i>	E	0.11 / 591.23	4

<u>Lower Elevation</u>	<u>Address</u>	<u>Direction</u>	<u>Distance (mi/ft)</u>	<u>Map Key</u>
PIT PROS	305 TOWNLINE MUNDELEIN IL 60060	ESE	0.11 / 600.75	5
	EPA Handler ID: ILD984828756			
SUPERIOR CAR WASH	373 TOWNLINE RD MUNDELEIN IL 60060	ESE	0.17 / 908.92	7
	EPA Handler ID: ILR000102723			
K MART	400 E TOWNLINE RD MUNDELEIN IL 60060	E	0.23 / 1,192.27	10
	EPA Handler ID: ILD984834531			

State

NIPC - Northeastern Illinois Planning Commission Historical Inventory of Solid Waste Disposal Sites in Northeastern Illinois

A search of the NIPC database, dated Dec 1987 has found that there are 1 NIPC site(s) within approximately 0.50miles of the project property.

<u>Lower Elevation</u>	<u>Address</u>	<u>Direction</u>	<u>Distance (mi/ft)</u>	<u>Map Key</u>
HALF DAY	VERNON TWP IL	SSE	0.21 / 1,124.69	9

LUST - Leaking Underground Storage Tanks (LUST)

A search of the LUST database, dated Jul 15, 2024 has found that there are 14 LUST site(s) within approximately 0.50miles of the project property.

<u>Lower Elevation</u>	<u>Address</u>	<u>Direction</u>	<u>Distance (mi/ft)</u>	<u>Map Key</u>
Premcor Refining Group, Inc.	301 Town Line Road Mundelein IL 60060	SE	0.07 / 376.90	2
	Incident No Incidents ID NFR Date: 20151081 27716 12/16/2022			
Clark Retail Enterprises, Inc.	301 Town Line Rd. Mundelein IL 60060	SE	0.07 / 376.90	2
	Incident No Incidents ID NFR Date: 20010460 309 11/14/2011			
KMart Corp.	400 East Townline Rd. Mundelein IL 60060	E	0.23 / 1,192.27	10
	Incident No Incidents ID NFR Date: 932481 15914 07/16/1999			
Speedway, LLC #7513	505 Townline Road Mundelein IL 60060	E	0.34 / 1,810.98	12
	Incident No Incidents ID NFR Date: 20171090 28425 			
Speedway, LLC #7513	505 Townline Road Mundelein IL 60060-4415	E	0.34 / 1,810.98	12
	Incident No Incidents ID NFR Date: 20171063 28410 			

<u>Lower Elevation</u>	<u>Address</u>	<u>Direction</u>	<u>Distance (mi/ft)</u>	<u>Map Key</u>
Speedway, LLC #7513	505 Townline Road Mundelein IL 60060	E	0.34 / 1,810.98	<u>12</u>
<i>Incident No Incidents ID NFR Date: 20151305 27775 03/09/2023</i>				
Emro Marketing	505 Town Line Rd. Mundelein IL 60060	E	0.34 / 1,810.98	<u>12</u>
<i>Incident No Incidents ID NFR Date: 890950 6406 05/17/1991</i>				
Orfanos, George	2075 South Lake Street Mundelein IL 60060	ESE	0.38 / 2,002.79	<u>13</u>
<i>Incident No Incidents ID NFR Date: 20041380 3773 02/10/2006</i>				
Amoco Oil Co. #15652	Rt. 45 & 83 Mundelein IL 60060	SE	0.40 / 2,103.64	<u>14</u>
<i>Incident No Incidents ID NFR Date: 903594 9781 05/29/2002</i>				
Shell Oil Products US	2250 Route 83 Mundelein IL 60060	SE	0.41 / 2,145.56	<u>15</u>
<i>Incident No Incidents ID NFR Date: 20080671 24748 08/28/2013</i>				
Journey's End	2073 South Rt. 83 Mundelein IL 60060	SE	0.41 / 2,145.80	<u>16</u>
<i>Incident No Incidents ID NFR Date: 903630 9429 02/10/2006</i>				
Shell Oil Co.	18537 West Rt. 45 & 83 Mundelein IL 60060	SE	0.41 / 2,168.97	<u>17</u>
<i>Incident No Incidents ID NFR Date: 911125 9481 11/01/2002</i>				
Shell Oil Co.	18537 West Rt. 45 & 83 Mundelein IL 60060	SE	0.41 / 2,168.97	<u>17</u>
<i>Incident No Incidents ID NFR Date: 930920 14838 11/01/2002</i>				
Venture Stores	1555 South Lake St. Mundelein IL 60060	E	0.43 / 2,289.02	<u>19</u>
<i>Incident No Incidents ID NFR Date: 902803 9154 02/24/1995</i>				

LUST DOCUMENT - Leaking UST Document

A search of the LUST DOCUMENT database, dated Jul 23, 2024 has found that there are 7 LUST DOCUMENT site(s) within approximately 0.50miles of the project property.

<u>Lower Elevation</u>	<u>Address</u>	<u>Direction</u>	<u>Distance (mi/ft)</u>	<u>Map Key</u>
Premcor Refining Group Inc	301 Townline Rd Mundelein IL 60060	SE	0.07 / 376.90	<u>2</u>
K Mart	400 E Townline Rd Mundelein IL 60060	E	0.23 / 1,192.27	<u>10</u>
Speedway 7513	505 Townline Rd Mundelein IL 60060-4415	E	0.34 / 1,810.98	<u>12</u>

<u>Lower Elevation</u>	<u>Address</u>	<u>Direction</u>	<u>Distance (mi/ft)</u>	<u>Map Key</u>
Circle K 6747 - 170000347024	2250 W Rte 83 Mundelein IL 60060	SE	0.41 / 2,145.56	15
Kellys Day Camp	770 E Rte 45 Vernon Hills IL 60061	ESE	0.43 / 2,267.26	18
Venture Stores 152	1555 S Lake Dr Mundelein IL 60060	E	0.43 / 2,289.02	19
Amoco 15652	25737 Rte 45 & Rte 83 Mundelein IL 60060	ESE	0.45 / 2,393.61	20

UST - Underground Storage Tank Database (UST)

A search of the UST database, dated Jul 15, 2024 has found that there are 5 UST site(s) within approximately 0.25miles of the project property.

<u>Equal/Higher Elevation</u>	<u>Address</u>	<u>Direction</u>	<u>Distance (mi/ft)</u>	<u>Map Key</u>
Lester Material Ser Inc	18930 W Hwy 60 Mundelein, IL 60060 IL	NNW	0.06 / 312.53	1
Facility No Facility Status: 2006761 Closed Tank No Status Removed Date: 2 Removed 12/1/1987, 1 Removed 12/1/1987				
Diamond Lake #8	55 E. Route 83 Mundelein, IL 60060 IL	W	0.15 / 768.15	6
Facility No Facility Status: 2041920 Active Tank No Status Removed Date: 2 Currently in use , 4 Currently in use , 1 Currently in use , 3 Currently in use				
Snavelly Dennis	26200 N Hwy 83 Mundelein, IL 60060 IL	W	0.19 / 986.39	8
Facility No Facility Status: 2019831 Closed Tank No Status Removed Date: 2 Abandoned in place , 3 Removed 10/22/1992, 1 Abandoned in place				

<u>Lower Elevation</u>	<u>Address</u>	<u>Direction</u>	<u>Distance (mi/ft)</u>	<u>Map Key</u>
Former Clark 2103	301 Town Line Road Mundelein, IL 60060 IL	SE	0.07 / 376.90	2
Facility No Facility Status: 2025328 Closed Tank No Status Removed Date: 3 Removed 10/8/2015, 6 Removed 10/7/2015, 4 Removed 10/7/2015, 7 Removed 10/7/2015, 1 Removed 10/8/2015, 2 Removed 10/8/2015, 5 Removed 10/7/2015, 8 Removed 10/7/2015				
Kmart #3305	400 E Town Line Rd Mundelein, IL 60060 IL	E	0.23 / 1,192.27	10
Facility No Facility Status: 2019267 Closed Tank No Status Removed Date: 1 Removed 9/16/1993				

Non Standard

Federal

MRDS - Mineral Resource Data System

A search of the MRDS database, dated Mar 15, 2016 has found that there are 1 MRDS site(s) within approximately 1.00miles of the project property.

<u>Lower Elevation</u>	<u>Address</u>	<u>Direction</u>	<u>Distance (mi/ft)</u>	<u>Map Key</u>
UNAMED LIMESTONE QUARRY	LAKE COUNTY MUNDELEIN IL 60060	NE	0.97 / 5,129.24	22
	<i>Dep ID: 10217925</i>			

State

SPILLS - Spills and Incidents

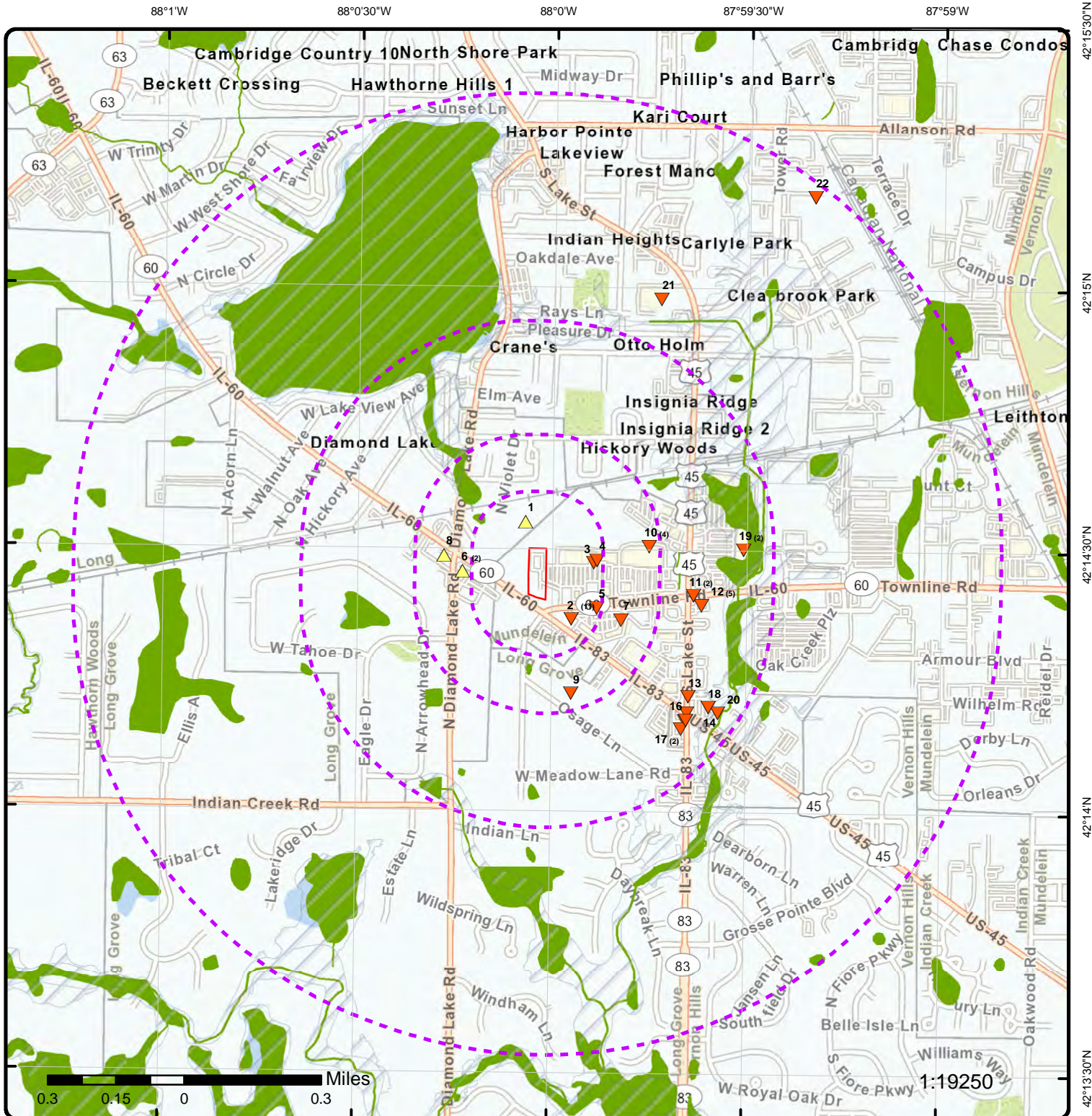
A search of the SPILLS database, dated Sep 11, 2024 has found that there are 7 SPILLS site(s) within approximately 0.12miles of the project property.

<u>Lower Elevation</u>	<u>Address</u>	<u>Direction</u>	<u>Distance (mi/ft)</u>	<u>Map Key</u>
CLARK RETAIL ENTERPRISES	301 TOWNLINE ROAD MUNDELEIN IL	SE	0.07 / 376.90	2
	<i>Incident No: H 2002 1058</i>			
THE PREMCOR REFINING GROUP INC.	301 Townline Road Mundelein IL	SE	0.07 / 376.90	2
	<i>Incident No: H-2015-1081</i>			
CLARK RETAIL ENTERPRISES	301 TOWNMINE RD. MUNDELEIN IL	SE	0.07 / 376.90	2
	<i>Incident No: H 2003 0141</i>			
CLARK RETAIL ENTERPRISES	301 TOWN LINE ROAD MUNDELINE IL	SE	0.07 / 376.90	2
	<i>Incident No: H 2001 0460</i>			
UNKNOWN	301 TOWNLINE ROAD / ALSO KNOWN AS: IL RT. 60 MUNDELEIN IL	SE	0.07 / 376.90	2
	<i>Incident No: H 2001 0452</i>			
CLARK RETAIL ENTERPRISES	301 TOWNLINE ROAD MUNDELEIN IL	SE	0.07 / 376.90	2
	<i>Incident No: H 2002 0720</i>			
UNK.	354 TOWNLINE ROAD MUNDELEIN IL	E	0.11 / 555.47	3
	<i>Incident No: H 2002 0979</i>			

AIR PERMITS - Air Permits

A search of the AIR PERMITS database, dated Jul 23, 2024 has found that there are 1 AIR PERMITS site(s) within approximately 0.25 miles of the project property.

<u>Equal/Higher Elevation</u>	<u>Address</u>	<u>Direction</u>	<u>Distance (mi/ft)</u>	<u>Map Key</u>
Diamond Lake Citgo	55 E Rte 83 Mundelein IL 60060	W	0.15 / 768.15	6



Map: 1.0 Mile Radius

Order Number: 24112500452

Address: 1266 Commercial Dr. Anytown, IL



Project Property

Buffer Outline

▲ Sites with Higher Elevation

▲ Sites with Same Elevation

▼ Sites with Lower Elevation

○ Sites with Unknown Elevation

Areas with Higher Elevation

Areas with Same Elevation

Areas with Lower Elevation

Areas with Unknown Elevation

Freeways; Highways

Traffic Circle; Ramp

Major & Minor Arterial

Traffic Circle; Ramp

Local Road

Rail

State

Country

National Wetland

Indian Reserve Land

100 Year Flood Zone

500 Year Flood Zone

FWS Special Designation Areas

National Priorities List (Active, Delisted, Proposed, Institutional Control)

88°0'30"W

88°0'W

87°59'30"W

42°15'N

42°14'30"N

42°14'N



Map: 0.5 Mile Radius

Order Number: 24112500452

Address: 1266 Commercial Dr. Anytown, IL



Project Property

Buffer Outline

▲ Sites with Higher Elevation

▲ Sites with Same Elevation

▼ Sites with Lower Elevation

○ Sites with Unknown Elevation

Areas with Higher Elevation

Areas with Same Elevation

Areas with Lower Elevation

Areas with Unknown Elevation

Freeways; Highways

Traffic Circle; Ramp

Major & Minor Arterial

Traffic Circle; Ramp

Local Road

Rail

State

Country

National Wetland

Indian Reserve Land

100 Year Flood Zone

500 Year Flood Zone

FWS Special Designation Areas

National Priorities List (Active, Delisted, Proposed, Institutional Control)



Map: 0.25 Mile Radius

Order Number: 24112500452

Address: 1266 Commercial Dr. Anytown, IL



88°0'30"W

88°0'W

87°59'30"W

42°15'N

42°15'N

42°14'30"N

42°14'30"N

42°14'N

42°14'N



Aerial Year: 2022

Address: 1266 Commercial Dr. Anytown, IL

Source: ESRI World Imagery

Order Number: 24112500452



© ERIS Information Inc.

Detail Report

Map Key	Number of Records	Direction	Distance (mi/ft)	Elev/Diff (ft)	Site	DB
1	1 of 1	NNW	0.06 / 312.53	758.75 / 2	Lester Material Ser Inc 18930 W Hwy 60 Mundelein, IL 60060 IL	UST

Facility No: 2006761
Facility Status: Closed
Fac Details Status: Closed
Fac Type Fac Details: None
Owner Name: Lester Material Ser Inc
Facility URL: <http://webapps.sfm.illinois.gov/ustsearch/Facility.aspx?ID=2006761>
Permit History Link: <https://webapps.sfm.illinois.gov/USTPortal/Permit/FacilityPermitList/2006761>

Facility Type: None
Owner Type:
Owner Status: Current Owner
County: Lake

Tank Information

Tank No: 2
UI No:
Status: Removed
Removed Date: 12/1/1987
Install Date:
Abandoned Date:
Last Used Date: 11/1/1985
Red Tag Issue Date:
CAS Code:
OSFM First Noti Dt: 3/29/1986

Capacity: 1500
Petroleum Use:
Product: Gasoline
CERCLA Substance:
Current Age: 16
Abandoned Material:
Product Date:
Fee Due:
Regulated Status: Federal

Tank Information

Tank No: 1
UI No:
Status: Removed
Removed Date: 12/1/1987
Install Date:
Abandoned Date:
Last Used Date: 11/1/1985
Red Tag Issue Date:
CAS Code:
OSFM First Noti Dt: 3/29/1986

Capacity: 1500
Petroleum Use:
Product: Diesel Fuel
CERCLA Substance:
Current Age: 16
Abandoned Material:
Product Date:
Fee Due:
Regulated Status: Federal

Owner Summary

Owner No: U0009099
Owner Name: Lester Material Ser Inc
Ownership History: <https://webapps.sfm.illinois.gov/ustsearch/Ownership.aspx?ID=2006761>

Owner Status: Current Owner
Purchase Date:

Owner Details

Owner Name: Lester Material Ser Inc
Owner Status: Current Owner
Purchase Date:
Owner Address: 18930 W Hwy 60 Mundelein, IL 60060

Type Financial Resp:
Fin Resp Rpt Due:

Facility Details

Map Key	Number of Records	Direction	Distance (mi/ft)	Elev/Diff (ft)	Site	DB
<div> <div> MFD Forms Status: MFD Permit Issue Dt: MFD Permit Exp Dt: Property Parcel: Pending Nov: Permit History Link: </div> <div> Green Tag Decal: Green Tag Issue Date: Green Tag Exp Date: Motor Fuel Type: </div> </div>						
	No				https://webapps.sfm.illinois.gov/USTPortal/Permit/FacilityPermitList/2006761	

2	1 of 11	SE	0.07 / 376.90	749.83 / -7	Clark Retail Enterprises, Inc. 301 Town Line Rd. Mundelein IL 60060	LUST
-------------------	---------	----	---------------	-------------	---	------

Incident No:	20010460	LPC No:	0971155102
Incidents ID:	309	IEMA Date:	03/21/2001
NFR Date:	11/14/2011	Regulation:	734
Gasoline:	True	C 20 Day Report Date:	04/05/2001
Unleaded:	False	C 45 Day Report Date:	05/07/2001
Diesel:	False	NFR Recorded Date:	12/09/2011
Fuel Oil:	False	Pre 74 Date:	
Jet Fuel:	False	Proj Manager Phone:	
Used Oil:	False	Proj Mngr First Nm:	Carol
Non Petroleum Prod:	False	Proj Mngr Last Nm:	Hawbaker
Other Petroleum:	False	Proj Manager Email:	
Non LUST Date:		Site County:	Lake
Non LUST Letter Dt:			
Heating Oil Letter Date:			
Free Product Discovery Date:			
Primary Resp Party Name:	Premcor Refining Group, Inc.		
Primary Resp Party Address:	201 East Hawthorne Street		
Primary Resp Party City:	Hartford		
Primary Resp Party State:	IL		
Primary Resp Party ZIP:	62048		
Primary Resp Party Phone:	6182555122		
Primary Resp Party Contact:	Timothy Mauntel		

2	2 of 11	SE	0.07 / 376.90	749.83 / -7	Former Clark 2103 301 Town Line Road Mundelein, IL 60060 IL	UST
-------------------	---------	----	---------------	-------------	--	-----

Facility No:	2025328	Facility Type:	Attended Self-Service Station
Facility Status:	Closed	Owner Type:	Private
Fac Details Status:	Closed	Owner Status:	Current Owner
Fac Type Fac Details:	Attended Self-Service Station	County:	Lake
Owner Name:	The Premcor Refining Group, Inc..		
Facility URL:	http://webapps.sfm.illinois.gov/ustsearch/Facility.aspx?ID=2025328		
Permit History Link:	https://webapps.sfm.illinois.gov/USTPortal/Permit/FacilityPermitList/2025328		

Tank Information

Tank No:	3	Capacity:	10000
UI No:		Petroleum Use:	
Status:	Removed	Product:	Gasoline
Removed Date:	10/8/2015	CERCLA Substance:	
Install Date:	6/30/1989	Current Age:	26
Abandoned Date:		Abandoned Material:	
Last Used Date:	1/21/2015	Product Date:	6/30/1989
Red Tag Issue Date:		Fee Due:	\$0.00
CAS Code:		Regulated Status:	Federal
OSFM First Noti Dt:	10/27/1989		

Tank Equipment

Equipment Type:	Corrosion Prot - Piping	Last Passing Date:	9/23/2014
------------------------	-------------------------	---------------------------	-----------

Map Key	Number of Records	Direction	Distance (mi/ft)	Elev/Diff (ft)	Site	DB
Equipment: Install Date:	Impressed Current Cathodic Protection 3/26/2001			Test Expire Date: Failed Test Date:	N/A	
Equipment Type: Equipment: Install Date:	Piping Fiberglass Single Wall Piping 3/26/2001			Last Passing Date: Test Expire Date: Failed Test Date:	N/A N/A	
Equipment Type: Equipment: Install Date:	Tank STIP3 Single Wall 3/26/2001			Last Passing Date: Test Expire Date: Failed Test Date:	N/A N/A	
Equipment Type: Equipment: Install Date:	Corrosion Prot - Piping Fiberglass Non-Corrosive 3/26/2001			Last Passing Date: Test Expire Date: Failed Test Date:	N/A N/A	
Equipment Type: Equipment: Install Date:	Corrosion Prot - Tank STIP3 Cathodic Protection with Dielectric Coating 3/26/2001			Last Passing Date: Test Expire Date: Failed Test Date:	9/23/2014 N/A	
Equipment Type: Equipment: Install Date:	Leak Detect - Piping Pressurized Line Leak Detection 3/26/2001			Last Passing Date: Test Expire Date: Failed Test Date:	9/23/2014 N/A	
Equipment Type: Equipment: Install Date:	Leak Detect - Tank Automatic Tank Gauging Arizona Instruments Encompass			Last Passing Date: Test Expire Date: Failed Test Date:		
Equipment Type: Equipment: Install Date:	Spill Contain Device Single Wall Spill Bucket			Last Passing Date: Test Expire Date: Failed Test Date:		
Equipment Type: Equipment: Install Date:	Overfill Prev Device Overfill Drop Tube Valve 3/26/2001			Last Passing Date: Test Expire Date: Failed Test Date:		
Equipment Type: Equipment: Install Date:	Piping Flex Connector Steel 3/26/2001			Last Passing Date: Test Expire Date: Failed Test Date:	N/A N/A	
Equipment Type: Equipment: Install Date:	Piping Steel Single Wall Piping 3/26/2001			Last Passing Date: Test Expire Date: Failed Test Date:	N/A N/A	
<u>Tank Information</u>						
Tank No: UI No: Status: Removed Date: Install Date: Abandoned Date: Last Used Date: Red Tag Issue Date: CAS Code: OSFM First Noti Dt:	6 Removed 10/7/2015 6/30/1989 1/21/2015 10/27/1989			Capacity: Petroleum Use: Product: CERCLA Substance: Current Age: Abandoned Material: Product Date: Fee Due: Regulated Status:	10000 Gasoline 26 6/30/1989 \$0.00 Federal	
<u>Tank Equipment</u>						
Equipment Type: Equipment: Install Date:	Piping Fiberglass Single Wall Piping			Last Passing Date: Test Expire Date: Failed Test Date:	N/A N/A	
Equipment Type: Equipment: Install Date:	Piping Stainless Steel Single Wall Piping			Last Passing Date: Test Expire Date: Failed Test Date:	N/A N/A	

Map Key	Number of Records	Direction	Distance (mi/ft)	Elev/Diff (ft)	Site	DB
Equipment Type: Equipment: Install Date:	Corrosion Prot - Piping Impressed Current Cathodic Protection			Last Passing Date: Test Expire Date: Failed Test Date:	9/23/2014 N/A	
Equipment Type: Equipment: Install Date:	Leak Detect - Tank Automatic Tank Gauging Arizona Instruments Encompass			Last Passing Date: Test Expire Date: Failed Test Date:		
Equipment Type: Equipment: Install Date:	Corrosion Prot - Piping Fiberglass Non-Corrosive			Last Passing Date: Test Expire Date: Failed Test Date:	N/A N/A	
Equipment Type: Equipment: Install Date:	Leak Detect - Piping Mechanical Pressurized Line Leak Detection			Last Passing Date: Test Expire Date: Failed Test Date:	9/23/2014 N/A	
Equipment Type: Equipment: Install Date:	Overfill Prev Device Overfill Drop Tube Valve			Last Passing Date: Test Expire Date: Failed Test Date:		
Equipment Type: Equipment: Install Date:	Piping Flex Connector Steel			Last Passing Date: Test Expire Date: Failed Test Date:	N/A N/A	
Equipment Type: Equipment: Install Date:	Tank STIP3 Single Wall			Last Passing Date: Test Expire Date: Failed Test Date:	N/A N/A	
Equipment Type: Equipment: Install Date:	Spill Contain Device Single Wall Spill Bucket			Last Passing Date: Test Expire Date: Failed Test Date:		
Equipment Type: Equipment: Install Date:	Corrosion Prot - Tank STIP3 Cathodic Protection with Dielectric Coating			Last Passing Date: Test Expire Date: Failed Test Date:	9/23/2014 N/A	
<u>Tank Information</u>						
Tank No: UI No: Status: Removed Date: Install Date: Abandoned Date: Last Used Date: Red Tag Issue Date: CAS Code: OSFM First Noti Dt:	4 Removed 10/7/2015 6/30/1989 1/21/2015			Capacity: Petroleum Use: Product: CERCLA Substance: Current Age: Abandoned Material: Product Date: Fee Due: Regulated Status:	10000 Gasoline 26 6/30/1989 \$0.00 Federal	
<u>Tank Equipment</u>						
Equipment Type: Equipment: Install Date:	Leak Detect - Tank Automatic Tank Gauging Arizona Instruments Encompass			Last Passing Date: Test Expire Date: Failed Test Date:		
Equipment Type: Equipment: Install Date:	Piping Stainless Steel Single Wall Piping			Last Passing Date: Test Expire Date: Failed Test Date:	N/A N/A	
Equipment Type: Equipment: Install Date:	Corrosion Prot - Piping Impressed Current Cathodic Protection			Last Passing Date: Test Expire Date: Failed Test Date:	9/23/2014 N/A	

Map Key	Number of Records	Direction	Distance (mi/ft)	Elev/Diff (ft)	Site	DB
Equipment Type: Equipment: Install Date:	Spill Contain Device Single Wall Spill Bucket			Last Passing Date: Test Expire Date: Failed Test Date:		
Equipment Type: Equipment: Install Date:	Corrosion Prot - Tank STIP3 Cathodic Protection with Dielectric Coating			Last Passing Date: 9/23/2014 Test Expire Date: N/A Failed Test Date:		
Equipment Type: Equipment: Install Date:	Leak Detect - Piping Mechanical Pressurized Line Leak Detection 11/8/2007			Last Passing Date: 9/23/2014 Test Expire Date: N/A Failed Test Date:		
Equipment Type: Equipment: Install Date:	Overfill Prev Device Overfill Drop Tube Valve			Last Passing Date: Test Expire Date: Failed Test Date:		
Equipment Type: Equipment: Install Date:	Piping Fiberglass Single Wall Piping			Last Passing Date: N/A Test Expire Date: N/A Failed Test Date:		
Equipment Type: Equipment: Install Date:	Corrosion Prot - Piping Fiberglass Non-Corrosive			Last Passing Date: N/A Test Expire Date: N/A Failed Test Date:		
Equipment Type: Equipment: Install Date:	Piping Flex Connector Steel			Last Passing Date: N/A Test Expire Date: N/A Failed Test Date:		
Equipment Type: Equipment: Install Date:	Tank STIP3 Single Wall			Last Passing Date: N/A Test Expire Date: N/A Failed Test Date:		
<u>Tank Information</u>						
Tank No: UI No: Status: Removed Date: Install Date: Abandoned Date: Last Used Date: Red Tag Issue Date: CAS Code: OSFM First Noti Dt:	7 Removed 10/7/2015 6/30/1989 1/21/2015 10/27/1989			Capacity: 2000 Petroleum Use: Product: Kerosene CERCLA Substance: Current Age: 26 Abandoned Material: Product Date: 6/30/1989 Fee Due: \$0.00 Regulated Status: Federal		
<u>Tank Equipment</u>						
Equipment Type: Equipment: Install Date:	Corrosion Prot - Piping Impressed Current Cathodic Protection			Last Passing Date: 9/23/2014 Test Expire Date: N/A Failed Test Date:		
Equipment Type: Equipment: Install Date:	Spill Contain Device Single Wall Spill Bucket			Last Passing Date: Test Expire Date: Failed Test Date:		
Equipment Type: Equipment: Install Date:	Leak Detect - Piping Mechanical Pressurized Line Leak Detection 2/19/2008			Last Passing Date: 9/23/2014 Test Expire Date: N/A Failed Test Date:		
Equipment Type: Equipment: Install Date:	Corrosion Prot - Tank STIP3 Cathodic Protection with Dielectric Coating			Last Passing Date: 9/23/2014 Test Expire Date: N/A Failed Test Date:		
Equipment Type: Equipment:	Corrosion Prot - Piping Fiberglass Non-Corrosive			Last Passing Date: N/A Test Expire Date: N/A		

Map Key	Number of Records	Direction	Distance (mi/ft)	Elev/Diff (ft)	Site	DB
Install Date:				Failed Test Date:		
Equipment Type:	Piping			Last Passing Date:	N/A	
Equipment:	Fiberglass Single Wall Piping			Test Expire Date:	N/A	
Install Date:				Failed Test Date:		
Equipment Type:	Piping			Last Passing Date:	N/A	
Equipment:	Stainless Steel Single Wall Piping			Test Expire Date:	N/A	
Install Date:				Failed Test Date:		
Equipment Type:	Leak Detect - Tank			Last Passing Date:		
Equipment:	Automatic Tank Gauging Arizona Instruments Encompass			Test Expire Date:		
Install Date:				Failed Test Date:		
Equipment Type:	Overfill Prev Device			Last Passing Date:		
Equipment:	Overfill Drop Tube Valve			Test Expire Date:		
Install Date:				Failed Test Date:		
Equipment Type:	Piping			Last Passing Date:	N/A	
Equipment:	Flex Connector Steel			Test Expire Date:	N/A	
Install Date:				Failed Test Date:		
Equipment Type:	Tank			Last Passing Date:	N/A	
Equipment:	STIP3 Single Wall			Test Expire Date:	N/A	
Install Date:				Failed Test Date:		
<u>Tank Information</u>						
Tank No:	1			Capacity:	10000	
UI No:				Petroleum Use:		
Status:	Removed			Product:	Gasoline	
Removed Date:	10/8/2015			CERCLA Substance:		
Install Date:	6/30/1989			Current Age:	26	
Abandoned Date:				Abandoned Material:		
Last Used Date:	11/1/2014			Product Date:	6/30/1989	
Red Tag Issue Date:				Fee Due:	\$0.00	
CAS Code:				Regulated Status:	Federal	
OSFM First Noti Dt:	10/27/1989					
<u>Tank Equipment</u>						
Equipment Type:	Corrosion Prot - Piping			Last Passing Date:	N/A	
Equipment:	Fiberglass Non-Corrosive			Test Expire Date:	N/A	
Install Date:	8/19/2003			Failed Test Date:		
Equipment Type:	Leak Detect - Piping			Last Passing Date:	9/23/2014	
Equipment:	Mechanical Pressurized Line Leak Detection			Test Expire Date:	N/A	
Install Date:	8/19/2003			Failed Test Date:		
Equipment Type:	Corrosion Prot - Piping			Last Passing Date:	9/23/2014	
Equipment:	Impressed Current Cathodic Protection			Test Expire Date:	N/A	
Install Date:	8/19/2003			Failed Test Date:		
Equipment Type:	Piping			Last Passing Date:	N/A	
Equipment:	Fiberglass Single Wall Piping			Test Expire Date:	N/A	
Install Date:	8/19/2003			Failed Test Date:		
Equipment Type:	Corrosion Prot - Tank			Last Passing Date:	9/23/2014	
Equipment:	STIP3 Cathodic Protection with Dielectric Coating			Test Expire Date:	N/A	
Install Date:	8/19/2003			Failed Test Date:		
Equipment Type:	Leak Detect - Tank			Last Passing Date:		
Equipment:	Automatic Tank Gauging Arizona Instruments Encompass			Test Expire Date:		
Install Date:				Failed Test Date:		

Map Key	Number of Records	Direction	Distance (mi/ft)	Elev/Diff (ft)	Site	DB
Equipment Type:		Spill Contain Device		Last Passing Date:		
Equipment:		Single Wall Spill Bucket		Test Expire Date:		
Install Date:				Failed Test Date:		
Equipment Type:		Piping		Last Passing Date:		N/A
Equipment:		Steel Single Wall Piping		Test Expire Date:		N/A
Install Date:		8/19/2003		Failed Test Date:		
Equipment Type:		Tank		Last Passing Date:		N/A
Equipment:		STIP3 Single Wall		Test Expire Date:		N/A
Install Date:		8/19/2003		Failed Test Date:		
Equipment Type:		Overfill Prev Device		Last Passing Date:		
Equipment:		Overfill Drop Tube Valve		Test Expire Date:		
Install Date:		8/19/2003		Failed Test Date:		
<u>Tank Information</u>						
Tank No:		2		Capacity:		10000
UI No:				Petroleum Use:		
Status:		Removed		Product:		Gasoline
Removed Date:		10/8/2015		CERCLA Substance:		
Install Date:		6/30/1989		Current Age:		26
Abandoned Date:				Abandoned Material:		
Last Used Date:		1/21/2015		Product Date:		6/30/1989
Red Tag Issue Date:				Fee Due:		\$0.00
CAS Code:				Regulated Status:		Federal
OSFM First Noti Dt:		10/27/1989				
<u>Tank Equipment</u>						
Equipment Type:		Overfill Prev Device		Last Passing Date:		
Equipment:		Overfill Drop Tube Valve		Test Expire Date:		
Install Date:		8/19/2003		Failed Test Date:		
Equipment Type:		Piping		Last Passing Date:		N/A
Equipment:		Flex Connector Steel		Test Expire Date:		N/A
Install Date:				Failed Test Date:		
Equipment Type:		Piping		Last Passing Date:		N/A
Equipment:		Steel Single Wall Piping		Test Expire Date:		N/A
Install Date:		8/19/2003		Failed Test Date:		
Equipment Type:		Corrosion Prot - Tank		Last Passing Date:		9/23/2014
Equipment:		STIP3 Cathodic Protection with Dielectric Coating		Test Expire Date:		N/A
Install Date:		8/19/2003		Failed Test Date:		
Equipment Type:		Leak Detect - Piping		Last Passing Date:		9/23/2014
Equipment:		Mechanical Pressurized Line Leak Detection		Test Expire Date:		N/A
Install Date:		8/19/2003		Failed Test Date:		
Equipment Type:		Leak Detect - Tank		Last Passing Date:		
Equipment:		Automatic Tank Gauging Arizona Instruments Encompass		Test Expire Date:		
Install Date:				Failed Test Date:		
Equipment Type:		Tank		Last Passing Date:		N/A
Equipment:		STIP3 Single Wall		Test Expire Date:		N/A
Install Date:		8/19/2003		Failed Test Date:		
Equipment Type:		Corrosion Prot - Piping		Last Passing Date:		9/23/2014
Equipment:		Impressed Current Cathodic Protection		Test Expire Date:		N/A
Install Date:		8/19/2003		Failed Test Date:		
Equipment Type:		Spill Contain Device		Last Passing Date:		

Map Key	Number of Records	Direction	Distance (mi/ft)	Elev/Diff (ft)	Site	DB
Equipment: Install Date:		Single Wall Spill Bucket		Test Expire Date: Failed Test Date:		
Equipment Type: Equipment: Install Date:		Corrosion Prot - Piping Fiberglass Non-Corrosive 8/19/2003		Last Passing Date: N/A Test Expire Date: N/A Failed Test Date:		
Equipment Type: Equipment: Install Date:		Piping Fiberglass Single Wall Piping 8/19/2003		Last Passing Date: N/A Test Expire Date: N/A Failed Test Date:		
Tank Information						
Tank No:		5		Capacity: 10000		
UI No:				Petroleum Use:		
Status:		Removed		Product: Diesel Fuel		
Removed Date:		10/7/2015		CERCLA Substance:		
Install Date:		6/30/1989		Current Age: 26		
Abandoned Date:				Abandoned Material:		
Last Used Date:		1/21/2015		Product Date: 6/30/1989		
Red Tag Issue Date:				Fee Due: \$0.00		
CAS Code:				Regulated Status: Federal		
OSFM First Noti Dt:		10/27/1989				
Tank Equipment						
Equipment Type: Equipment: Install Date:		Overfill Prev Device Overfill Drop Tube Valve		Last Passing Date: Test Expire Date: Failed Test Date:		
Equipment Type: Equipment: Install Date:		Piping Stainless Steel Single Wall Piping		Last Passing Date: N/A Test Expire Date: N/A Failed Test Date:		
Equipment Type: Equipment:		Leak Detect - Tank Automatic Tank Gauging Arizona Instruments Encompass		Last Passing Date: Test Expire Date:		
Install Date:				Failed Test Date:		
Equipment Type: Equipment: Install Date:		Piping Flex Connector Steel		Last Passing Date: N/A Test Expire Date: N/A Failed Test Date:		
Equipment Type: Equipment: Install Date:		Corrosion Prot - Piping Fiberglass Non-Corrosive		Last Passing Date: N/A Test Expire Date: N/A Failed Test Date:		
Equipment Type: Equipment: Install Date:		Corrosion Prot - Piping Impressed Current Cathodic Protection		Last Passing Date: 9/23/2014 Test Expire Date: N/A Failed Test Date:		
Equipment Type: Equipment:		Corrosion Prot - Tank STIP3 Cathodic Protection with Dielectric Coating		Last Passing Date: 9/23/2014 Test Expire Date: N/A		
Install Date:				Failed Test Date:		
Equipment Type: Equipment: Install Date:		Spill Contain Device Single Wall Spill Bucket		Last Passing Date: Test Expire Date: Failed Test Date:		
Equipment Type: Equipment: Install Date:		Leak Detect - Piping Mechanical Pressurized Line Leak Detection		Last Passing Date: 9/23/2014 Test Expire Date: N/A Failed Test Date:		
Equipment Type: Equipment: Install Date:		Piping Fiberglass Single Wall Piping		Last Passing Date: N/A Test Expire Date: N/A Failed Test Date:		

Map Key	Number of Records	Direction	Distance (mi/ft)	Elev/Diff (ft)	Site	DB
Equipment Type: Equipment: Install Date:	Tank STIP3 Single Wall				Last Passing Date: N/A Test Expire Date: N/A Failed Test Date:	
<u>Tank Information</u>						
Tank No: UI No: Status: Removed Date: Install Date: Abandoned Date: Last Used Date: Red Tag Issue Date: CAS Code: OSFM First Noti Dt:	8 Removed 10/7/2015 6/30/1989 1/21/2015 10/27/1989				Capacity: 2000 Petroleum Use: Product: Racing Fuel CERCLA Substance: Current Age: 26 Abandoned Material: Product Date: 6/30/1989 Fee Due: \$0.00 Regulated Status: Federal	
<u>Tank Equipment</u>						
Equipment Type: Equipment: Install Date:	Piping Flex Connector Steel				Last Passing Date: N/A Test Expire Date: N/A Failed Test Date:	
Equipment Type: Equipment: Install Date:	Piping Stainless Steel Single Wall Piping				Last Passing Date: N/A Test Expire Date: N/A Failed Test Date:	
Equipment Type: Equipment: Install Date:	Spill Contain Device Single Wall Spill Bucket				Last Passing Date: Test Expire Date: Failed Test Date:	
Equipment Type: Equipment: Install Date:	Tank STIP3 Single Wall				Last Passing Date: N/A Test Expire Date: N/A Failed Test Date:	
Equipment Type: Equipment: Install Date:	Piping Fiberglass Single Wall Piping				Last Passing Date: N/A Test Expire Date: N/A Failed Test Date:	
Equipment Type: Equipment: Install Date:	Leak Detect - Piping Mechanical Pressurized Line Leak Detection 2/19/2008				Last Passing Date: 9/23/2014 Test Expire Date: N/A Failed Test Date:	
Equipment Type: Equipment: Install Date:	Corrosion Prot - Piping Impressed Current Cathodic Protection				Last Passing Date: 9/23/2014 Test Expire Date: N/A Failed Test Date:	
Equipment Type: Equipment: Install Date:	Corrosion Prot - Piping Fiberglass Non-Corrosive				Last Passing Date: N/A Test Expire Date: N/A Failed Test Date:	
Equipment Type: Equipment: Install Date:	Corrosion Prot - Tank STIP3 Cathodic Protection with Dielectric Coating				Last Passing Date: 9/23/2014 Test Expire Date: N/A Failed Test Date:	
Equipment Type: Equipment: Install Date:	Overfill Prev Device Overfill Drop Tube Valve				Last Passing Date: Test Expire Date: Failed Test Date:	
Equipment Type: Equipment: Install Date:	Leak Detect - Tank Automatic Tank Gauging Arizona Instruments Encompass				Last Passing Date: Test Expire Date: Failed Test Date:	

Map Key	Number of Records	Direction	Distance (mi/ft)	Elev/Diff (ft)	Site	DB
---------	-------------------	-----------	------------------	----------------	------	----

Owner Summary

Owner No:	U0031709	Owner Status:	Former Owner
Owner Name:	BTJ, Inc.	Purchase Date:	9/1/2003
Ownership History:	https://webapps.sfm.illinois.gov/ustsearch/Ownership.aspx?ID=2025328		

Owner Summary

Owner No:	U0032455	Owner Status:	Former Owner
Owner Name:	The Premcor Refining Group, Inc. c/o Valero Energy Corporation	Purchase Date:	3/5/1996
Ownership History:	https://webapps.sfm.illinois.gov/ustsearch/Ownership.aspx?ID=2025328		

Owner Summary

Owner No:	U0001342	Owner Status:	Former Owner
Owner Name:	Bell Fuels, Inc.	Purchase Date:	12/31/1967
Ownership History:	https://webapps.sfm.illinois.gov/ustsearch/Ownership.aspx?ID=2025328		

Owner Summary

Owner No:	U0028787	Owner Status:	Former Owner
Owner Name:	Clark Retail Enterprises, Inc.,	Purchase Date:	
Ownership History:	https://webapps.sfm.illinois.gov/ustsearch/Ownership.aspx?ID=2025328		

Owner Summary

Owner No:	U0003073	Owner Status:	Former Owner
Owner Name:	Clark Retail Enterprises, Inc.	Purchase Date:	3/4/1996
Ownership History:	https://webapps.sfm.illinois.gov/ustsearch/Ownership.aspx?ID=2025328		

Owner Summary

Owner No:	U0031486	Owner Status:	Current Owner
Owner Name:	The Premcor Refining Group, Inc..	Purchase Date:	3/5/1996
Ownership History:	https://webapps.sfm.illinois.gov/ustsearch/Ownership.aspx?ID=2025328		

Owner Details

Owner Name:	The Premcor Refining Group, Inc..	Type Financial Resp:	Commercial Insurance
Owner Status:	Current Owner	Fin Resp Rpt Due:	2/8/2014
Purchase Date:	3/5/1996		
Owner Address:	One Valero Way San Antonio, TX 78249		

Owner Summary

Owner No:	U0029789	Owner Status:	Former Owner
Owner Name:	Clark Retail Enterprises, Inc.	Purchase Date:	3/4/1996
Ownership History:	https://webapps.sfm.illinois.gov/ustsearch/Ownership.aspx?ID=2025328		

IEMA No

Permit No:	01006-2015REM	Inspection Date:	10/8/2015
IEMA No:	15-1081	Inspection Type:	Removal Log
IEMA Link:	https://public.iema.state.il.us/FOIAHazmatSearch/HazmatDetails.aspx		

LUST Fund Eligibility

Map Key	Number of Records	Direction	Distance (mi/ft)	Elev/Diff (ft)	Site	DB
IEMA No:	01-0460			OSFM Received Dt:	3/5/2007	
Status:	Eligible			OSFM Response Dt:	3/19/2007	
Deductible:	\$10,000					
Letter:						
IEMA Link:	https://public.iema.state.il.us/FOIAHazmatSearch/HazmatDetails.aspx					
IEMA No:	15-1081			OSFM Received Dt:	4/18/2016	
Status:	Eligible			OSFM Response Dt:	4/27/2016	
Deductible:	\$5,000					
Letter:						
IEMA Link:	https://public.iema.state.il.us/FOIAHazmatSearch/HazmatDetails.aspx					
IEMA No:	01-0460			OSFM Received Dt:	5/21/2002	
Status:	Eligible			OSFM Response Dt:	6/20/2002	
Deductible:	\$10,000					
Letter:						
IEMA Link:	https://public.iema.state.il.us/FOIAHazmatSearch/HazmatDetails.aspx					
Facility Details						
MFD Forms Status:				Green Tag Decal:	O000341	
MFD Permit Issue Dt:	10/8/2013			Green Tag Issue Date:	10/8/2013	
MFD Permit Exp Dt:	12/31/2015			Green Tag Exp Date:	12/31/2015	
Property Parcel:				Motor Fuel Type:	Self Service	
Pending Nov:	No					
Permit History Link:	https://webapps.sfm.illinois.gov/USTPortal/Permit/FacilityPermitList/2025328					

<u>2</u>	3 of 11	SE	0.07 / 376.90	749.83 / -7	UNKNOWN 301 TOWNLINE ROAD / ALSO KNOWN AS: IL RT. 60 MUDELEIN IL	SPILLS
Incident No:	H 2001 0452				County: LAKE	
Date/Time Occurred:	3/20/2001 12:00:00 AM				Latitude:	
Media Release:					Longutude:	
Facility Manager:						
Fac Manager Phone:						
Responsible Party Street:	UNKNOWN					
Area Involved:	UNKNOWN/BETWEEN TWO HIGHWAYS IL RT 60 & ST. RT 83					
Milepost:						
Section:						
Township:						
Range:						

Hazardous Materials Incident Report

Incident Report Dt:	3/20/2001 12:00:00 AM	County:	LAKE
Data Input Status:	CLOSED	Entered by:	
LUST?:		Date Entered:	
Hazmat Incident Type:	LEAK OR SPILL, WATER INVOLVEMENT (STORM SEWER)		
Caller:			
Caller Represents:			
Street Address:	1266 Commercial Dr / ALSO KNOWN AS: IL RT. 60		
City:	Anywhere		
URL:	https://public.iema.state.il.us/FOIAHazmatSearch/HazmatDetails.aspx?		
Narrative:	RptNum=H 2001 0452		

IEPA, OSFM, ISP, IDOT, REG 4 13:35 ADVISED DALE/OSFM VIA PHONE AND HE IS GOING TO SEND AN INSPECTOR TO THE SCENE.

Follow Up Information:

Weather Information

Temp:

Map Key	Number of Records	Direction	Distance (mi/ft)	Elev/Diff (ft)	Site	DB
---------	-------------------	-----------	------------------	----------------	------	----

Wind: EAST 9.2

Materials Involved

Name: GASOLINE
Type: LIQUID
CHRIS CODE:
CAS No:
UN/NA No:
Container Type: UNDERGROUND TANK/BELIEVE TO BE COMING FROM A GAS STATION.
Container Size: UNKNOWN
Amount Released: UNKNOWN
Rate of Release Min: UNKNOWN
Duration of Release:
Cause of Release: UNKNOWN
Est Spill Extent: CHECKING SEWER SYSTEM AT THIS TIME.
Spill Extent Units:
Date/Time Inc Occur:
Unknown Occur:
Date/Time Discov: 03/20/2001 @ 12:48
Unknown Discovered:
Where Taken:
On Scene Contact: #1
No of People Evacuat: NONE
A 302(a) Extremely Haz Sub?:
A RCRA Hazardous Waste?:
A RCRA Regulated Facility?:
Public Health Risks: NONE
State Agency Assistance: WOULD LIKE TO TALK WITH IEPA (PATCH COMPLETED TO IEPA.)
Containment/Cleanup Plans: UNKNOWN TO CALLER

Emergency Units Contacted

Contacted ESDA?:
ESDA on Scene?:
Spec ESDA Agency:
Contacted Fire Dep?: YES
Fire Dep on Scene?: YES
Name of Fire Dep: SAME
Police Dep Contact?:
Police Dep on Scene:
Name of Police Dep:
Sheriff Police Dep?:
Sheriff Dep on Scene:
Name of Sheriff Dep:
Other Agency?: YES
Agency on Scene?:
Name of Agency: SAME

2	4 of 11	SE	0.07 / 376.90	749.83 / -7	CLARK RETAIL ENTERPRISES 1266 Commercial Dr. Anytown, IL	SPILLS
-------------------	---------	----	------------------	----------------	---	--------

Incident No: H 2001 0460
Date/Time Occurred: 3/20/2001 12:00:00 AM
Media Release:
Facility Manager:
Fac Manager Phone:
Responsible Party Street: 3003 BUTTERFIELD ROAD, OAKBROOK, IL 60523
Area Involved: FIXED FACILITY
Milepost:
Section:
Township:
Range:

County: LAKE
Latitude:
Longitude:

Map Key	Number of Records	Direction	Distance (mi/ft)	Elev/Diff (ft)	Site	DB
---------	----------------------	-----------	---------------------	-------------------	------	----

Hazardous Materials Incident Report

Incident Report Dt:	3/20/2001 12:00:00 AM	County:	LAKE
Data Input Status:	CLOSED	Entered by:	
LUST?:		Date Entered:	
Hazmat Incident Type:	LEAK OR SPILL		
Caller:			
Caller Represents:			
Street Address:	1266 Commercial Dr.		
City:	Anytown, IL		
URL:	https://public.iema.state.il.us/FOIAHazmatSearch/HazmatDetails.aspx?RptNum=H 2001 0460		
Narrative:			

IEPA/OSFM/REGION 4 **Note: Many records provided by the department have a truncated [Narrative] field.

Follow Up Information:

Weather Information

Temp:	
Wind:	UNK UNK

Materials Involved

Name:	GASOLINE
Type:	LIQUID
CHRIS CODE:	
CAS No:	UNK
UN/NA No:	UNK
Container Type:	UNDERGROUND TANK
Container Size:	6-10,000 GALS. 2-8000 GALS
Amount Released:	UNKNOWN
Rate of Release Min:	
Duration of Release:	
Cause of Release:	3003 BUTTERFIELD ROAD, OAKBROOK, IL 60523
Est Spill Extent:	UNKNOWN
Spill Extent Units:	
Date/Time Inc Occur:	
Unknown Occur:	
Date/Time Discov:	03/20/2001 @ 14:00
Unknown Discovered:	
Where Taken:	
On Scene Contact:	SCOTT TIRA
No of People Evacuat:	NONE
A 302(a) Extremely Haz Sub?:	UNKNOWN
A RCRA Hazardous Waste?:	
A RCRA Regulated Facility?:	NO
Public Health Risks:	NONE
State Agency Assistance:	NONE
Containment/Cleanup Plans:	CONTRACTOR TO BE HIRED

Emergency Units Contacted

Contacted ESDA?:	
ESDA on Scene?:	
Spec ESDA Agency:	
Contacted Fire Dep?:	
Fire Dep on Scene?:	
Name of Fire Dep:	
Police Dep Contact?:	
Police Dep on Scene:	
Name of Police Dep:	
Sheriff Police Dep?:	
Sheriff Dep on Scene:	

Map Key	Number of Records	Direction	Distance (mi/ft)	Elev/Diff (ft)	Site	DB
Name of Sheriff Dep: Other Agency?: YES Agency on Scene?: Name of Agency: OSFM/SUE DWYER/ DON KLOPKIE/IEPA						

2	5 of 11	SE	0.07 / 376.90	749.83 / -7	CLARK RETAIL ENTERPRISES 301 TOWNLINE ROAD MUNDELEIN IL	SPILLS
-------------------	---------	----	---------------	-------------	---	--------

Incident No: H 2002 1058
Date/Time Occurred: 7/25/2002 12:00:00 AM
Media Release:
Facility Manager:
Fac Manager Phone:
Responsible Party Street: 6665 HUNTLEY ROAD, SUITE N, COLUMBUS, OH 43229
Area Involved: FIXED FACILITY
Milepost:
Section:
Township:
Range:

Hazardous Materials Incident Report

Incident Report Dt: 7/25/2002 12:00:00 AM
Data Input Status: CLOSED
LUST?:
Hazmat Incident Type: LEAK OR SPILL
Caller:
Caller Represents:
Street Address: 1266 Commercial Dr.
City: Anytown
URL: https://public.iema.state.il.us/FOIAHazmatSearch/HazmatDetails.aspx?RptNum=H 2002 1058
Narrative:

IEPA, OSFM, NRTP, REG 4 **Note: Many records provided by the department have a truncated [Narrative] field.

Follow Up Information:

Materials Involved

Name: GASOLINE
Type: LIQUID
CHRIS CODE:
CAS No:
UN/NA No:
Container Type: UNDERGROUND TANK
Container Size: 10,000 GALS
Amount Released: UNKNOWN
Rate of Release Min: N/A
Duration of Release:
Cause of Release: 6665 HUNTLEY ROAD, SUITE N, COLUMBUS, OH 43229
Est Spill Extent: N/A
Spill Extent Units:
Date/Time Inc Occur:
Unknown Occurr:
Date/Time Discov: 07/25/2002 @ 08:00
Unknown Discovered:
Where Taken:
On Scene Contact: #1
No of People Evacuat: NONE
A 302(a) Extremely Haz Sub?:
A RCRA Hazardous Waste?:
A RCRA Regulated Facility?:
Public Health Risks: NONE
State Agency Assistance: NONE

Map Key	Number of Records	Direction	Distance (mi/ft)	Elev/Diff (ft)	Site	DB
---------	-------------------	-----------	------------------	----------------	------	----

Containment/Cleanup Plans: DOING TANK TEST WITHIN THE NEXT 7 DAYS.

2	6 of 11	SE	0.07 / 376.90	749.83 / -7	CLARK RETAIL ENTERPRISES 301 TOWNMINE RD. MUDELEIN IL	SPILLS
-------------------	---------	----	---------------	-------------	---	--------

Incident No: H 2003 0141
Date/Time Occurred: 2/3/2003 12:00:00 AM
Media Release:
Facility Manager:
Fac Manager Phone:
Responsible Party Street: 6665 HUNTLEY RD., #N, COLUMBUS, OH 43229
Area Involved: FIXED FACILITY
Milepost:
Section:
Township:
Range:

County: LAKE
Latitude:
Longutude:

Hazardous Materials Incident Report

Incident Report Dt: 2/3/2003 12:00:00 AM
Data Input Status: CLOSED
LUST?:
Hazmat Incident Type: LEAK OR SPILL
Caller:
Caller Represents:
Street Address: 1266 Commercial Dr.
City: Anytown
URL: https://public.iema.state.il.us/FOIAHazmatSearch/HazmatDetails.aspx?RptNum=H 2003 0141
Narrative:

County: LAKE
Entered by:
Date Entered:

0959 FAXED IEPA/SFM/REG.4/NRTP **Note: Many records provided by the department have a truncated [Narrative] field.

Follow Up Information:

Materials Involved

Name: GASOLINE
Type: LIQUID
CHRIS CODE:
CAS No: UNK
UN/NA No: UNK
Container Type: UNDERGROUND TANK
Container Size: 3-10,000 GAL.
Amount Released: UNK
Rate of Release Min:
Duration of Release:
Cause of Release: 6665 HUNTLEY RD., #N, COLUMBUS, OH 43229
Est Spill Extent:
Spill Extent Units:
Date/Time Inc Occur:
Unknown Occur:
Date/Time Discov: 02/03/03 @ 14:00
Unknown Discovered:
Where Taken:
On Scene Contact: #1
No of People Evacuat: NONE
A 302(a) Extremely Haz Sub?: NO
A RCRA Hazardous Waste?:
A RCRA Regulated Facility?: NO
Public Health Risks: NONE
State Agency Assistance: NONE
Containment/Cleanup Plans: CONFIRMATIONT ANK TESTING IN NEXT SEVEN DAYS

Map Key	Number of Records	Direction	Distance (mi/ft)	Elev/Diff (ft)	Site	DB
2	7 of 11	SE	0.07 / 376.90	749.83 / -7	CLARK RETAIL ENTERPRISES 301 TOWNLINE ROAD MUNDELEIN IL	SPILLS

Incident No: H 2002 0720
Date/Time Occurred: 5/22/2002 12:00:00 AM
Media Release:
Facility Manager:
Fac Manager Phone:
Responsible Party Street: 6665 HUNTLEY ROAD, N, COLUMBUS, OH 43229
Area Involved: FIXED FACILITY
Milepost:
Section:
Township:
Range:

County: LAKE
Latitude:
Longitude:

Hazardous Materials Incident Report

Incident Report Dt: 5/22/2002 12:00:00 AM
Data Input Status: CLOSED
LUST?:
Hazmat Incident Type: LEAK OR SPILL
Caller:
Caller Represents:
Street Address: 1266 Commercial Dr.
City: Anytown
URL: https://public.iema.state.il.us/FOIAHazmatSearch/HazmatDetails.aspx?RptNum=H 2002 0720
Narrative:

County: LAKE
Entered by:
Date Entered:

IEPA, OSFM, NRTP, REG 4 **Note: Many records provided by the department have a truncated [Narrative] field.

Follow Up Information:

Materials Involved

Name: GASOLINE
Type: LIQUID
CHRIS CODE:
CAS No:
UN/NA No:
Container Type: UNDERGROUND TANK
Container Size: 3-10,000 GALS
Amount Released: UNKNOWN
Rate of Release Min: N/A
Duration of Release:
Cause of Release: 6665 HUNTLEY ROAD, N, COLUMBUS, OH 43229
Est Spill Extent: N/A
Spill Extent Units:
Date/Time Inc Occur:
Unknown Occur:
Date/Time Discov: 05/22/2002 @ 13:00
Unknown Discovered:
Where Taken:
On Scene Contact: #1
No of People Evacuat: NONE
A 302(a) Extremely Haz Sub?:
A RCRA Hazardous Waste?:
A RCRA Regulated Facility?:
Public Health Risks: NONE
State Agency Assistance: NONE
Containment/Cleanup Plans: TANKS WILL BE TESTED IN THE NEXT 7 DAYS.

2	8 of 11	SE	0.07 / 376.90	749.83 / -7	Premcor Refining Group, Inc. 301 Town Line Road Mundelein IL 60060	LUST
-------------------	---------	----	---------------	-------------	--	------

Map Key	Number of Records	Direction	Distance (mi/ft)	Elev/Diff (ft)	Site	DB
---------	-------------------	-----------	------------------	----------------	------	----

Incident No:	20151081	LPC No:	0971155102
Incidents ID:	27716	IEMA Date:	10/08/2015
NFR Date:	12/16/2022	Regulation:	734
Gasoline:	True	C 20 Day Report Date:	10/23/2015
Unleaded:	False	C 45 Day Report Date:	11/10/2015
Diesel:	True	NFR Recorded Date:	12/20/2022
Fuel Oil:	False	Pre 74 Date:	
Jet Fuel:	False	Proj Manager Phone:	(217)785-7115
Used Oil:	False	Proj Mngr First Nm:	Becky
Non Petroleum Prod:	False	Proj Mngr Last Nm:	Fiedler
Other Petroleum:	True	Proj Manager Email:	Becky.Fiedler@illinois.gov
Non LUST Date:		Site County:	Lake
Non LUST Letter Dt:			
Heating Oil Letter Date:			
Free Product Discovery Date:			
Primary Resp Party Name:	Premcor Refining Group, Inc.		
Primary Resp Party Address:	201 East Hawthorne Street		
Primary Resp Party City:	Hartford		
Primary Resp Party State:	IL		
Primary Resp Party ZIP:	62048		
Primary Resp Party Phone:	6182555122		
Primary Resp Party Contact:	Tim Mauntel		

2	9 of 11	SE	0.07 / 376.90	749.83 / -7	THE PREMCOR REFINING GROUP INC. 1266 Commercial Dr. Anytown	SPILLS
-------------------	---------	----	---------------	-------------	---	--------

Incident No:	H-2015-1081	County:	Lake
Date/Time Occurred:	10/8/2015 12:04:30 PM	Latitude:	42.239848
Media Release:	Ground	Longitude:	-87.99794
Facility Manager:	NA		
Fac Manager Phone:	NA		
Responsible Party Street:	One Valeroway		
Area Involved:	Fixed Facility		
Milepost:	na		
Section:	na		
Township:	na		
Range:	na		

Hazardous Materials Incident Report

Incident Report Dt:	10/8/2015 12:04:30 PM	County:	Lake
Data Input Status:	Closed	Entered by:	Neal, John (IEMA)
LUST?:	Yes	Date Entered:	
Hazmat Incident Type:	Leak or spill		
Caller:	Craig Gocker		
Caller Represents:	Foth Infrastructure and Environment		
Street Address:	301 Townline Road		
City:	Mundelein		
URL:	https://public.iema.state.il.us/FOIAHazmatSearch/HazmatDetails.aspx?RptNum=H-2015-1081		
Narrative:			

Follow Up Information:

Weather Information

Temp:	na
Wind:	na

Materials Involved

Map Key	Number of Records	Direction	Distance (mi/ft)	Elev/Diff (ft)	Site	DB
---------	-------------------	-----------	------------------	----------------	------	----

Name:	, diesel, kerosene, racing fuel
Type:	Liquid
CHRIS CODE:	unk
CAS No:	unk
UN/NA No:	unk
Container Type:	Under ground storage tank
Container Size:	gas - 5- 10,000, diesel - 1 - 10,000, kerosene - 1- 2,000, racing fuel - 1 - 2,000
Amount Released:	unk
Rate of Release Min:	unk
Duration of Release:	unk
Cause of Release:	spills, overfills around tanks and piping
Est Spill Extent:	unk
Spill Extent Units:	
Date/Time Inc Occur:	
Unknown Occurr:	Yes
Date/Time Discov:	2015-10-08 11:45
Unknown Discovered:	
Where Taken:	na
On Scene Contact:	Craig Gocker
No of People Evacuat:	none
A 302(a) Extremely Haz Sub?:	No
A RCRA Hazardous Waste?:	No
A RCRA Regulated Facility?:	No
Public Health Risks:	no
State Agency Assistance:	no
Containment/Cleanup Plans:	FOTH did cleanup and removal

Emergency Units Contacted

Contacted ESDA?:	
ESDA on Scene?:	
Spec ESDA Agency:	
Contacted Fire Dep?:	
Fire Dep on Scene?:	
Name of Fire Dep:	
Police Dep Contact?:	
Police Dep on Scene:	
Name of Police Dep:	
Sheriff Police Dep?:	
Sheriff Dep on Scene:	
Name of Sheriff Dep:	
Other Agency?:	
Agency on Scene?:	Yes
Name of Agency:	Craig Adams /OSFM

Agency or Persons Notified

Agency:	IEPA, NRTP, IEMA Reg. 4, OSFM
Date/Time:	2015-10-08 12:10
Name of Person:	Email
Notification Action:	Report Sent

2	10 of 11	SE	0.07 / 376.90	749.83 / -7	Premcor Refining Group Inc 1266 Commercial Dr. Anytown, IL 60060
-------------------	----------	----	---------------	-------------	--

LUST
DOCUMENT

Site ID (Map):	170000632046	Originating Bureau (Web):	Bureau of Land
System ID (Map):	0971155102	City (Web):	Anytown
Program ID (Web):	0971155102	State (Web):	IL
Interest Type (Map):	LUST	Zip (Web):	60060
Media Code (Map):	LAND	City (Map):	Anytown
Category (Web):	Leaking UST Technical	State (Map):	IL
Document Indicator (Map):	Yes	Zip (Map):	60060
Document Count	102	Latitude (Map):	42.2392

Map Key	Number of Records	Direction	Distance (mi/ft)	Elev/Diff (ft)	Site	DB
(Web):						
Total Pages (Web):	1821			Longitude (Map):	-87.9987	
Revision Date Time	10/13/2015			X (Map):	-87.99869999999999	
(Map):						
Collection Date (Map):	02/20/2008			Y (Map):	42.23920000000004	
Name (Web):	Premcor Refining Group Inc - 170000632046					
Address (Web):	1266 Commercial Dr.					
Name (Map):	Premcor Refining Group Inc					
Address (Map):	1266 Commercial Dr.					
Category URL (Web):	https://docuware67.illinois.gov/DocuWare/PlatformRO/WebClient/3/Integration?lc=VXNlcj1kd3B1YmxpY1xuUHdkPU4xbWRhJHRyYXRvcIBANTU1&p=RLV&rl=ce728c9a-11c1-4ddf-9003-314169ab1943&tw=Results&q=W0IFUEFJRf09ljE3MDAwMDYzMjA0NiIQU5EIFtDQVRFR09SWV09ljxQSI1IEPA Source Water Assessment Program (SWAP) & Mapping Tool (Map); IEPA Document Explorer - Facility/Site Search (Web)					
Data Source:	Documents related to facilities in Illinois can be searched on the Illinois Environmental Protection Agency (IEPA) Document Explorer: https://external.epa.illinois.gov/DocumentExplorer					
Note:						

<u>2</u>	11 of 11	SE	0.07 / 376.90	749.83 / -7	CLARK 2103 1266 Commercial Dr. Anytown, IL 60060	RCRA NON GEN
EPA Handler ID:	ILR000119198					
Gen Status Universe:	No Report					
Contact Name:						
Contact Address:						
Contact Phone No and Ext:						
Contact Email:						
Contact Country:						
County Name:	LAKE					
EPA Region:	05					
Land Type:	Private					
Receive Date:	20200923					
Location Latitude:						
Location Longitude:						

Violation/Evaluation Summary

Note: NO RECORDS: As of Apr 2024, there are no Compliance Monitoring and Enforcement (violation) records associated with this facility (EPA ID).

Handler Summary

Importer Activity:	No
Mixed Waste Generator:	No
Transporter Activity:	No
Transfer Facility:	No
Onsite Burner Exemption:	No
Furnace Exemption:	No
Underground Injection Activity:	No
Commercial TSD:	No
Used Oil Transporter:	No
Used Oil Transfer Facility:	No
Used Oil Processor:	No
Used Oil Refiner:	No
Used Oil Burner:	No
Used Oil Market Burner:	No
Used Oil Spec Marketer:	No

Hazardous Waste Handler Details

Sequence No:	1
Receive Date:	20030303
Handler Name:	CLARK 2103
Source Type:	Notification

Map Key	Number of Records	Direction	Distance (mi/ft)	Elev/Diff (ft)	Site	DB
---------	-------------------	-----------	------------------	----------------	------	----

Federal Waste Generator Code: 1
Generator Code Description: Large Quantity Generator

Waste Code Details

Hazardous Waste Code: D001
Waste Code Description: IGNITABLE WASTE

Hazardous Waste Handler Details

Sequence No: 1
Receive Date: 20040301
Handler Name: CLARK RETAIL ENTERPRISES
Source Type: Annual/Biennial Report
Federal Waste Generator Code: 2
Generator Code Description: Small Quantity Generator

Hazardous Waste Handler Details

Sequence No: 1
Receive Date: 20060401
Handler Name: CLARK 2103
Source Type: Annual/Biennial Report update with Notification
Federal Waste Generator Code: 2
Generator Code Description: Small Quantity Generator

Hazardous Waste Handler Details

Sequence No: 1
Receive Date: 20200923
Handler Name: CLARK 2103
Source Type: Implementer
Federal Waste Generator Code: N
Generator Code Description: Not a Generator, Verified

Owner/Operator Details

Owner/Operator Ind:	Current Owner	Street No:	
Type:	Private	Street 1:	3003 BUTTERFIELD RD STE30
Name:	CLARK RETAIL ENTERPRISES	Street 2:	
Date Became Current:	20030829	City:	OAK BROOK
Date Ended Current:		State:	IL
Phone:		Country:	US
Source Type:	Annual/Biennial Report	Zip Code:	60523

Owner/Operator Ind:	Current Owner	Street No:	
Type:	Private	Street 1:	
Name:	CLARK 2103	Street 2:	
Date Became Current:	19000101	City:	
Date Ended Current:		State:	
Phone:		Country:	US
Source Type:	Annual/Biennial Report update with Notification	Zip Code:	

Owner/Operator Ind:	Current Operator	Street No:	
Type:	Private	Street 1:	
Name:	CLARK 2103	Street 2:	
Date Became Current:	19000101	City:	
Date Ended Current:		State:	
Phone:		Country:	US
Source Type:	Annual/Biennial Report update with Notification	Zip Code:	

Owner/Operator Ind:	Current Operator	Street No:	
Type:	Private	Street 1:	3003 BUTTERFIELD RD

Map Key	Number of Records	Direction	Distance (mi/ft)	Elev/Diff (ft)	Site	DB
<hr/>						
Name:	CLARK RETAIL ENTERPRISES			Street 2:		
Date Became Current:	20030809			City:	OAKBROOK	
Date Ended Current:				State:	IL	
Phone:				Country:	US	
Source Type:	Annual/Biennial Report			Zip Code:	60523	
Owner/Operator Ind:	Current Owner			Street No:		
Type:	Private			Street 1:	1266 Commercial Dr.	
Name:	CLARK OIL			Street 2:		
Date Became Current:	20030101			City:	Anytown	
Date Ended Current:				State:	IL	
Phone:	708-481-9100			Country:	US	
Source Type:	Notification			Zip Code:	60060	
Owner/Operator Ind:	Current Operator			Street No:		
Type:	Private			Street 1:	1266 Commercial Dr.	
Name:	CLARK STATION			Street 2:		
Date Became Current:	20030101			City:	Anytown	
Date Ended Current:				State:	IL	
Phone:	708-481-9100			Country:	US	
Source Type:	Notification			Zip Code:	60060	

Historical Handler Details

Receive Dt: 20060401
Generator Code Description: Small Quantity Generator
Handler Name: CLARK 2103

Receive Dt: 20040301
Generator Code Description: Small Quantity Generator
Handler Name: CLARK RETAIL ENTERPRISES

Receive Dt: 20030303
Generator Code Description: Large Quantity Generator
Handler Name: CLARK 2103

<u>3</u>	1 of 1	E	0.11 / 555.47	752.75 / -4	UNK. 1266 Commercial Dr. Anytown, IL 60060	SPILLS
----------	--------	---	------------------	----------------	--	--------

Incident No: H 2002 0979
Date/Time Occurred: 7/10/2002 12:00:00 AM
Media Release:
Facility Manager:
Fac Manager Phone:
Responsible Party Street:
Area Involved: SHOPPING CENTER PARKING LOT
Milepost:
Section:
Township:
Range:

County: LAKE
Latitude:
Longitude:

Hazardous Materials Incident Report

Incident Report Dt: 7/10/2002 12:00:00 AM
Data Input Status: CLOSED
LUST?:
Hazmat Incident Type: LEAK OR SPILL
Caller:
Caller Represents:
Street Address: 1266 Commercial Dr.
City: Anytown, IL 60060
URL: https://public.iema.state.il.us/FOIAHazmatSearch/HazmatDetails.aspx?RptNum=H 2002 0979
Narrative:

County: LAKE
Entered by:
Date Entered:

ADV. IEPA DO: ANGELA TIN, FAX TO IEPA, NRTP, REG. 4 **Note: Many records provided by the department have a truncated [Narrative] field.

Map Key	Number of Records	Direction	Distance (mi/ft)	Elev/Diff (ft)	Site	DB
---------	-------------------	-----------	------------------	----------------	------	----

Follow Up Information:

Materials Involved

Name:	UNK
Type:	LIQUID
CHRIS CODE:	
CAS No:	
UN/NA No:	
Container Type:	PLASTIC AND STEEL
Container Size:	35 AND 20 GALS.
Amount Released:	APROX. 400-500 GALS.
Rate of Release Min:	
Duration of Release:	
Cause of Release:	
Est Spill Extent:	200FT X 1.5-2FT.
Spill Extent Units:	
Date/Time Inc Occur:	
Unknown Occurr:	
Date/Time Discov:	07/10/2002 @ 03:15
Unknown Discovered:	
Where Taken:	
On Scene Contact:	
No of People Evacuat:	AREA DIKED AROUND TWO MANHOLE , NO SEWER INVOLVEMENT., CONTAINED ON PARKING LOT.
A 302(a) Extremely Haz Sub?:	UNKNOWN
A RCRA Hazardous Waste?:	
A RCRA Regulated Facility?:	
Public Health Risks:	AREA DIKED AROUND TWO MANHOLE , NO SEWER INVOLVEMENT., CONTAINED ON PARKING LOT.
State Agency Assistance:	NONE
Containment/Cleanup Plans:	UNK AT THIS TIME

Emergency Units Contacted

Contacted ESDA?:	
ESDA on Scene?:	
Spec ESDA Agency:	
Contacted Fire Dep?:	
Fire Dep on Scene?:	YES
Name of Fire Dep:	MUNDELEIN
Police Dep Contact?:	
Police Dep on Scene:	YES
Name of Police Dep:	
Sheriff Police Dep?:	
Sheriff Dep on Scene:	
Name of Sheriff Dep:	
Other Agency?:	
Agency on Scene?:	
Name of Agency:	

4	1 of 1	E	0.11 / 591.23	751.74 / -5	QUALITY CLEANERS 1266 Commercial Dr. Anytown, IL 60060	RCRA NON GEN
EPA Handler ID:	ILD982634057					
Gen Status Universe:	No Report					
Contact Name:						
Contact Address:						
Contact Phone No and Ext:						
Contact Email:						
Contact Country:						
County Name:	LAKE					
EPA Region:	05					
Land Type:						
Receive Date:	20191213					

Map Key	Number of Records	Direction	Distance (mi/ft)	Elev/Diff (ft)	Site	DB
---------	----------------------	-----------	---------------------	-------------------	------	----

Location Latitude:
Location Longitude:

Violation/Evaluation Summary

Note: NO RECORDS: As of Apr 2024, there are no Compliance Monitoring and Enforcement (violation) records associated with this facility (EPA ID).

Handler Summary

Importer Activity: No
Mixed Waste Generator: No
Transporter Activity: No
Transfer Facility: No
Onsite Burner Exemption: No
Furnace Exemption: No
Underground Injection Activity: No
Commercial TSD: No
Used Oil Transporter: No
Used Oil Transfer Facility: No
Used Oil Processor: No
Used Oil Refiner: No
Used Oil Burner: No
Used Oil Market Burner: No
Used Oil Spec Marketer: No

Hazardous Waste Handler Details

Sequence No: 1
Receive Date: 19890530
Handler Name: QUALITY CLEANERS
Source Type: Notification
Federal Waste Generator Code: 2
Generator Code Description: Small Quantity Generator

Waste Code Details

Hazardous Waste Code: F002
Waste Code Description: THE FOLLOWING SPENT HALOGENATED SOLVENTS: TETRACHLOROETHYLENE, METHYLENE CHLORIDE, TRICHLOROETHYLENE, 1,1,1-TRICHLOROETHANE, CHLOROBENZENE, 1,1,2-TRICHLORO-1,2,2-TRIFLUOROETHANE, ORTHO-DICHLOROBENZENE, TRICHLOROFLUOROMETHANE, AND 1,1,2, TRICHLOROETHANE; ALL SPENT SOLVENT MIXTURES/BLENDS CONTAINING, BEFORE USE, A TOTAL OF TEN PERCENT OR MORE (BY VOLUME) OF ONE OR MORE OF THE ABOVE HALOGENATED SOLVENTS OR THOSE SOLVENTS LISTED IN F001, F004, AND F005; AND STILL BOTTOMS FROM THE RECOVERY OF THESE SPENT SOLVENTS AND SPENT SOLVENT MIXTURES.

Hazardous Waste Handler Details

Sequence No: 1
Receive Date: 20191213
Handler Name: QUALITY CLEANERS
Source Type: Implementer
Federal Waste Generator Code: N
Generator Code Description: Not a Generator, Verified

Owner/Operator Details

Owner/Operator Ind:	Current Owner	Street No:	
Type:	Private	Street 1:	ADDRESS NOT REPORTED
Name:	KIM IK JIN	Street 2:	
Date Became Current:		City:	CITY NOT REPORTED
Date Ended Current:		State:	AK

Map Key	Number of Records	Direction	Distance (mi/ft)	Elev/Diff (ft)	Site	DB
Phone:	312-555-1212			Country:		
Source Type:	Notification			Zip Code:	99998	
Owner/Operator Ind:	Current Operator			Street No:		
Type:	Private			Street 1:	ADDRESS NOT REPORTED	
Name:	NAME NOT REPORTED			Street 2:		
Date Became Current:				City:	CITY NOT REPORTED	
Date Ended Current:				State:	AK	
Phone:	312-555-1212			Country:		
Source Type:	Notification			Zip Code:	99998	

Historical Handler Details

Receive Dt: 19890530
 Generator Code Description: Small Quantity Generator
 Handler Name: QUALITY CLEANERS

<u>5</u>	1 of 1	ESE	0.11 / 600.75	749.20 / -8	PIT PROS 1266 Commercial Dr. Anytown, IL 60060	RCRA NON GEN
----------	--------	-----	---------------	-------------	--	-----------------

EPA Handler ID: ILD984828756
 Gen Status Universe: No Report
 Contact Name:
 Contact Address:
 Contact Phone No and Ext:
 Contact Email:
 Contact Country:
 County Name: LAKE
 EPA Region: 05
 Land Type: Private
 Receive Date: 20200923
 Location Latitude:
 Location Longitude:

Violation/Evaluation Summary

Note: NO RECORDS: As of Apr 2024, there are no Compliance Monitoring and Enforcement (violation) records associated with this facility (EPA ID).

Handler Summary

Importer Activity: No
 Mixed Waste Generator: No
 Transporter Activity: No
 Transfer Facility: No
 Onsite Burner Exemption: No
 Furnace Exemption: No
 Underground Injection Activity: No
 Commercial TSD: No
 Used Oil Transporter: No
 Used Oil Transfer Facility: No
 Used Oil Processor: No
 Used Oil Refiner: No
 Used Oil Burner: No
 Used Oil Market Burner: No
 Used Oil Spec Marketer: No

Hazardous Waste Handler Details

Sequence No: 1
 Receive Date: 19910624
 Handler Name: PIT PROS

Map Key	Number of Records	Direction	Distance (mi/ft)	Elev/Diff (ft)	Site	DB
---------	-------------------	-----------	------------------	----------------	------	----

Source Type: Notification
 Federal Waste Generator Code: 1
 Generator Code Description: Large Quantity Generator

Waste Code Details

Hazardous Waste Code: D001
 Waste Code Description: IGNITABLE WASTE

Hazardous Waste Handler Details

Sequence No: 1
 Receive Date: 20060401
 Handler Name: PIT PROS
 Source Type: Annual/Biennial Report update with Notification
 Federal Waste Generator Code: 2
 Generator Code Description: Small Quantity Generator

Hazardous Waste Handler Details

Sequence No: 1
 Receive Date: 20200923
 Handler Name: PIT PROS
 Source Type: Implementer
 Federal Waste Generator Code: N
 Generator Code Description: Not a Generator, Verified

Owner/Operator Details

Owner/Operator Ind:	Current Operator	Street No:	
Type:	Private	Street 1:	
Name:	PIT PROS	Street 2:	
Date Became Current:	19000101	City:	
Date Ended Current:		State:	
Phone:		Country:	US
Source Type:	Annual/Biennial Report update with Notification	Zip Code:	
Owner/Operator Ind:	Current Owner	Street No:	
Type:	Private	Street 1:	305 TOWNLINE
Name:	PIT PROS	Street 2:	
Date Became Current:		City:	MUNDELEIN
Date Ended Current:		State:	IL
Phone:	708-949-0222	Country:	
Source Type:	Notification	Zip Code:	60060
Owner/Operator Ind:	Current Owner	Street No:	
Type:	Private	Street 1:	
Name:	PIT PROS	Street 2:	
Date Became Current:	19000101	City:	
Date Ended Current:		State:	
Phone:		Country:	US
Source Type:	Annual/Biennial Report update with Notification	Zip Code:	

Historical Handler Details

Receive Dt: 20060401
 Generator Code Description: Small Quantity Generator
 Handler Name: PIT PROS

Receive Dt: 19910624
 Generator Code Description: Large Quantity Generator
 Handler Name: PIT PROS

Map Key	Number of Records	Direction	Distance (mi/ft)	Elev/Diff (ft)	Site	DB
6	1 of 2	W	0.15 / 768.15	760.64 / 4	Diamond Lake #8 55 E. Route 83 Mundelein, IL 60060 IL	UST

Facility No:	2041920	Facility Type:	Attended Self-Service Station
Facility Status:	Active	Owner Type:	Private
Fac Details Status:	Active	Owner Status:	Current Owner
Fac Type Fac Details:	Attended Self-Service Station	County:	Lake
Owner Name:	Diamond Lake Mobil, LLC		
Facility URL:	http://webapps.sfm.illinois.gov/ustsearch/Facility.aspx?ID=2041920		
Permit History Link:	https://webapps.sfm.illinois.gov/USTPortal/Permit/FacilityPermitList/2041920		

Tank Information

Tank No:	2	Capacity:	6000
UI No:		Petroleum Use:	
Status:	Currently in use	Product:	Gasoline - Premium
Removed Date:		CERCLA Substance:	
Install Date:	3/4/2004	Current Age:	20
Abandoned Date:		Abandoned Material:	
Last Used Date:		Product Date:	3/5/2004
Red Tag Issue Date:		Fee Due:	\$0.00
CAS Code:		Regulated Status:	Federal
OSFM First Noti Dt:	8/31/2004		

Tank Equipment

Equipment Type:	Piping	Last Passing Date:	9/13/2021
Equipment:	Single Wall STP/Tanktop Sump	Test Expire Date:	9/13/2024
Install Date:		Failed Test Date:	
Equipment Type:	Leak Detect - Piping	Last Passing Date:	8/23/2023
Equipment:	Electronic Pressurized Line Leak Detection	Test Expire Date:	8/23/2024
Install Date:		Failed Test Date:	
Equipment Type:	Overfill Prev Device	Last Passing Date:	10/12/2022
Equipment:	Overfill Drop Tube Valve	Test Expire Date:	10/12/2025
Install Date:	3/23/2020	Failed Test Date:	
Equipment Type:	Leak Detect - Piping	Last Passing Date:	8/23/2023
Equipment:	Sump Sensor	Test Expire Date:	8/23/2024
Install Date:	3/2/2004	Failed Test Date:	
Equipment Type:	Leak Detect - Tank	Last Passing Date:	8/23/2023
Equipment:	Non-Discriminating Interstitial Monitoring Sensors	Test Expire Date:	8/23/2024
Install Date:	3/2/2004	Failed Test Date:	
Equipment Type:	Corrosion Prot - Piping	Last Passing Date:	N/A
Equipment:	Fiberglass Non-Corrosive	Test Expire Date:	N/A
Install Date:		Failed Test Date:	
Equipment Type:	Corrosion Prot - Tank	Last Passing Date:	N/A
Equipment:	Fiberglass Non-Corrosive	Test Expire Date:	N/A
Install Date:	3/2/2004	Failed Test Date:	
Equipment Type:	Leak Detect - Tank	Last Passing Date:	8/23/2023
Equipment:	Automatic Tank Gauging Veeder Root TLS 350j with CSLD	Test Expire Date:	8/23/2024
Install Date:		Failed Test Date:	
Equipment Type:	Piping	Last Passing Date:	N/A
Equipment:	Fiberglass Double Wall Ameron Dualoy 3000/LCX	Test Expire Date:	N/A
Install Date:	3/2/2004	Failed Test Date:	

Map Key	Number of Records	Direction	Distance (mi/ft)	Elev/Diff (ft)	Site	DB
Equipment Type: Equipment: Install Date:	Spill Contain Device Single Wall Spill Bucket 3/2/2004				Last Passing Date: 9/13/2021 Test Expire Date: 9/13/2024 Failed Test Date:	
Equipment Type: Equipment: Install Date:	Tank Fiberglass Double Wall XERXES 3/2/2004				Last Passing Date: N/A Test Expire Date: N/A Failed Test Date:	
<u>Tank Information</u>						
Tank No: UI No: Status: Removed Date: Install Date: Abandoned Date: Last Used Date: Red Tag Issue Date: CAS Code: OSFM First Noti Dt:	4 Currently in use 3/4/2004 8/31/2004				Capacity: 3000 Petroleum Use: Product: E85 CERCLA Substance: Current Age: 20 Abandoned Material: Product Date: 3/5/2004 Fee Due: \$0.00 Regulated Status: Federal	
<u>Tank Equipment</u>						
Equipment Type: Equipment: Install Date:	Corrosion Prot - Tank Fiberglass Non-Corrosive 3/2/2004				Last Passing Date: N/A Test Expire Date: N/A Failed Test Date:	
Equipment Type: Equipment: Install Date:	Overfill Prev Device Overfill Drop Tube Valve 10/12/2022				Last Passing Date: 10/12/2022 Test Expire Date: 10/12/2025 Failed Test Date:	
Equipment Type: Equipment: Install Date:	Corrosion Prot - Piping Fiberglass Non-Corrosive				Last Passing Date: N/A Test Expire Date: N/A Failed Test Date:	
Equipment Type: Equipment: Install Date:	Piping Fiberglass Double Wall Ameron Dualoy 3000/LCX 3/2/2004				Last Passing Date: N/A Test Expire Date: N/A Failed Test Date:	
Equipment Type: Equipment: Install Date:	Leak Detect - Tank Non-Discriminating Interstitial Monitoring Sensors 3/2/2004				Last Passing Date: 8/23/2023 Test Expire Date: 8/23/2024 Failed Test Date:	
Equipment Type: Equipment: Install Date:	Piping Single Wall STP/Tanktop Sump				Last Passing Date: 9/13/2021 Test Expire Date: 9/13/2024 Failed Test Date:	
Equipment Type: Equipment: Install Date:	Tank Fiberglass Double Wall XERXES 3/2/2004				Last Passing Date: N/A Test Expire Date: N/A Failed Test Date:	
Equipment Type: Equipment: Install Date:	Leak Detect - Piping Sump Sensor 3/2/2004				Last Passing Date: 8/23/2023 Test Expire Date: 8/23/2024 Failed Test Date:	
Equipment Type: Equipment: Install Date:	Leak Detect - Tank Automatic Tank Gauging Veeder Root TLS 350j with CSLD				Last Passing Date: 8/23/2023 Test Expire Date: 8/23/2024 Failed Test Date:	
Equipment Type: Equipment: Install Date:	Leak Detect - Piping Electronic Pressurized Line Leak Detection				Last Passing Date: 8/23/2023 Test Expire Date: 8/23/2024 Failed Test Date:	
Equipment Type:	Spill Contain Device				Last Passing Date: 9/13/2021	

Map Key	Number of Records	Direction	Distance (mi/ft)	Elev/Diff (ft)	Site	DB
Equipment: Install Date:	Single Wall Spill Bucket 3/2/2004			Test Expire Date: Failed Test Date:	9/13/2024	
Tank Information						
Tank No: UI No: Status: Removed Date: Install Date: Abandoned Date: Last Used Date: Red Tag Issue Date: CAS Code: OSFM First Noti Dt:	1 Currently in use 3/4/2004 8/31/2004			Capacity: Petroleum Use: Product: CERCLA Substance: Current Age: Abandoned Material: Product Date: Fee Due: Regulated Status:	12000 Gasoline - Regular 20 3/5/2004 \$0.00 Federal	
Tank Equipment						
Equipment Type: Equipment: Install Date:	Corrosion Prot - Tank Fiberglass Non-Corrosive 3/2/2004			Last Passing Date: Test Expire Date: Failed Test Date:	N/A N/A	
Equipment Type: Equipment: Install Date:	Corrosion Prot - Piping Fiberglass Non-Corrosive			Last Passing Date: Test Expire Date: Failed Test Date:	N/A N/A	
Equipment Type: Equipment: Install Date:	Leak Detect - Piping Sump Sensor 3/2/2004			Last Passing Date: Test Expire Date: Failed Test Date:	8/23/2023 8/23/2024	
Equipment Type: Equipment: Install Date:	Piping Fiberglass Double Wall Ameron Dualoy 3000/LCX 3/2/2004			Last Passing Date: Test Expire Date: Failed Test Date:	N/A N/A	
Equipment Type: Equipment: Install Date:	Spill Contain Device Single Wall Spill Bucket 3/2/2004			Last Passing Date: Test Expire Date: Failed Test Date:	9/13/2021 9/13/2024	
Equipment Type: Equipment: Install Date:	Leak Detect - Piping Electronic Pressurized Line Leak Detection			Last Passing Date: Test Expire Date: Failed Test Date:	8/23/2023 8/23/2024	
Equipment Type: Equipment: Install Date:	Leak Detect - Tank Automatic Tank Gauging Veeder Root TLS 350j with CSLD			Last Passing Date: Test Expire Date: Failed Test Date:	8/23/2023 8/23/2024	
Equipment Type: Equipment: Install Date:	Tank Fiberglass Double Wall XERXES 3/2/2004			Last Passing Date: Test Expire Date: Failed Test Date:	N/A N/A	
Equipment Type: Equipment: Install Date:	Leak Detect - Tank Non-Discriminating Interstitial Monitoring Sensors 3/2/2004			Last Passing Date: Test Expire Date: Failed Test Date:	8/23/2023 8/23/2024	
Equipment Type: Equipment: Install Date:	Overfill Prev Device Overfill Drop Tube Valve 3/2/2004			Last Passing Date: Test Expire Date: Failed Test Date:	10/12/2022 10/12/2025	
Equipment Type: Equipment: Install Date:	Piping Single Wall STP/Tanktop Sump			Last Passing Date: Test Expire Date: Failed Test Date:	9/13/2021 9/13/2024	

Tank Information

Map Key	Number of Records	Direction	Distance (mi/ft)	Elev/Diff (ft)	Site	DB
Tank No:	3				Capacity:	3000
UI No:					Petroleum Use:	
Status:	Currently in use				Product:	Diesel Fuel
Removed Date:					CERCLA Substance:	
Install Date:	3/4/2004				Current Age:	20
Abandoned Date:					Abandoned Material:	
Last Used Date:					Product Date:	3/5/2004
Red Tag Issue Date:					Fee Due:	\$0.00
CAS Code:					Regulated Status:	Federal
OSFM First Noti Dt:	8/31/2004					

Tank Equipment

Equipment Type:	Tank	Last Passing Date:	N/A
Equipment:	Fiberglass Double Wall XERXES	Test Expire Date:	N/A
Install Date:	3/2/2004	Failed Test Date:	
Equipment Type:	Leak Detect - Tank	Last Passing Date:	8/23/2023
Equipment:	Automatic Tank Gauging Veeder Root TLS 350j with CSLD	Test Expire Date:	8/23/2024
Install Date:		Failed Test Date:	
Equipment Type:	Leak Detect - Piping	Last Passing Date:	8/23/2023
Equipment:	Sump Sensor	Test Expire Date:	8/23/2024
Install Date:	3/2/2004	Failed Test Date:	
Equipment Type:	Corrosion Prot - Piping	Last Passing Date:	N/A
Equipment:	Fiberglass Non-Corrosive	Test Expire Date:	N/A
Install Date:		Failed Test Date:	
Equipment Type:	Spill Contain Device	Last Passing Date:	9/13/2021
Equipment:	Single Wall Spill Bucket	Test Expire Date:	9/13/2024
Install Date:	3/2/2004	Failed Test Date:	
Equipment Type:	Corrosion Prot - Tank	Last Passing Date:	N/A
Equipment:	Fiberglass Non-Corrosive	Test Expire Date:	N/A
Install Date:	3/2/2004	Failed Test Date:	
Equipment Type:	Piping	Last Passing Date:	N/A
Equipment:	Fiberglass Double Wall Ameron Dualoy 3000/LCX	Test Expire Date:	N/A
Install Date:	3/2/2004	Failed Test Date:	
Equipment Type:	Piping	Last Passing Date:	9/13/2021
Equipment:	Single Wall STP/Tanktop Sump	Test Expire Date:	9/13/2024
Install Date:		Failed Test Date:	
Equipment Type:	Leak Detect - Piping	Last Passing Date:	8/23/2023
Equipment:	Electronic Pressurized Line Leak Detection	Test Expire Date:	8/23/2024
Install Date:		Failed Test Date:	
Equipment Type:	Overfill Prev Device	Last Passing Date:	10/12/2022
Equipment:	Overfill Drop Tube Valve	Test Expire Date:	10/12/2025
Install Date:	3/2/2004	Failed Test Date:	
Equipment Type:	Leak Detect - Tank	Last Passing Date:	8/23/2023
Equipment:	Non-Discriminating Interstitial Monitoring Sensors	Test Expire Date:	8/23/2024
Install Date:	3/2/2004	Failed Test Date:	

Owner Summary

Owner No:	U0040481	Owner Status:	Current Owner
Owner Name:	Diamond Lake Mobil, LLC	Purchase Date:	1/7/2022
Ownership History:	https://webapps.sfm.illinois.gov/ustsearch/Ownership.aspx?ID=2041920		

Map Key	Number of Records	Direction	Distance (mi/ft)	Elev/Diff (ft)	Site	DB
---------	-------------------	-----------	------------------	----------------	------	----

Owner Details

Owner Name:	Diamond Lake Mobil, LLC	Type Financial Resp:	Commercial Insurance
Owner Status:	Current Owner	Fin Resp Rpt Due:	12/7/2024
Purchase Date:	1/7/2022		
Owner Address:	55 E. Route 83 Mundelein, IL 60060		

Owner Summary

Owner No:	U0025940	Owner Status:	Former Owner
Owner Name:	Graham C-Stores Co.	Purchase Date:	3/4/2004
Ownership History:	https://webapps.sfm.illinois.gov/ustsearch/Ownership.aspx?ID=2041920		

Dispenser Information

Name ID:	7/8
Status:	Active
Sensor Shuts Down Product Pum:	Unknown

Name ID:	1/2
Status:	Active
Sensor Shuts Down Product Pum:	Unknown

Name ID:	9/10
Status:	Active
Sensor Shuts Down Product Pum:	Unknown

Name ID:	5/6
Status:	Active
Sensor Shuts Down Product Pum:	Unknown

Name ID:	3/4
Status:	Active
Sensor Shuts Down Product Pum:	Unknown

Facility Details

MFD Forms Status:		Green Tag Decal:	Y001231
MFD Permit Issue Dt:	4/3/2023	Green Tag Issue Date:	4/3/2023
MFD Permit Exp Dt:	12/31/2025	Green Tag Exp Date:	12/31/2025
Property Parcel:	11-31-300-152	Motor Fuel Type:	Self Service
Pending Nov:	No		
Permit History Link:	https://webapps.sfm.illinois.gov/USTPortal/Permit/FacilityPermitList/2041920		

<u>6</u>	2 of2	W	0.15 / 768.15	760.64 / 4	Diamond Lake Citgo 55 E Rte 83 Mundelein IL 60060	AIR PERMITS
--------------------------	-------	----------	----------------------	-------------------	--	--------------------

Note: Documents related to facilities in Illinois can be searched on the Illinois Environmental Protection Agency (IEPA) Document Explorer: <https://external.epa.illinois.gov/DocumentExplorer>

Data Source: IEPA Source Water Assessment Program (SWAP) & Mapping Tool (Map)

IEPA Source Water Assessment Program (SWAP) & Mapping Tool

Name:	Diamond Lake Citgo
Location Addr 3:	55 E Rte 83
City Name:	Mundelein

Map Key	Number of Records	Direction	Distance (mi/ft)	Elev/Diff (ft)	Site	DB
---------	-------------------	-----------	------------------	----------------	------	----

State Code:	IL
Postal Code:	60060

Details

Indicator:	No	Revision Dt Time:	3/22/2018
Site ID:	170002286693	Collection Dt:	3/23/2018
System ID:	097115AFC	Latitude Measure:	42.240922
RID:	1683711	Longitude Measure:	-88.003756
Interest Type:	PERMIT EXEMPT	Point X:	-88.00375599999995
Media Code:	AIR	Point Y:	42.240922000000007

7	1 of1	ESE	0.17 / 908.92	746.60 / -10	SUPERIOR CAR WASH 373 TOWNLINE RD MUNDELEIN IL 60060	RCRA NON GEN
-------------------	-------	-----	---------------	--------------	--	-----------------

EPA Handler ID:	ILR000102723
Gen Status Universe:	No Report
Contact Name:	
Contact Address:	
Contact Phone No and Ext:	
Contact Email:	
Contact Country:	
County Name:	LAKE
EPA Region:	05
Land Type:	Private
Receive Date:	20200923
Location Latitude:	
Location Longitude:	

Violation/Evaluation Summary

Note:	NO RECORDS: As of Apr 2024, there are no Compliance Monitoring and Enforcement (violation) records associated with this facility (EPA ID).
-------	--

Handler Summary

Importer Activity:	No
Mixed Waste Generator:	No
Transporter Activity:	No
Transfer Facility:	No
Onsite Burner Exemption:	No
Furnace Exemption:	No
Underground Injection Activity:	No
Commercial TSD:	No
Used Oil Transporter:	No
Used Oil Transfer Facility:	No
Used Oil Processor:	No
Used Oil Refiner:	No
Used Oil Burner:	No
Used Oil Market Burner:	No
Used Oil Spec Marketer:	No

Hazardous Waste Handler Details

Sequence No:	1
Receive Date:	20010118
Handler Name:	SUPERIOR CAR WASH
Source Type:	Notification
Federal Waste Generator Code:	2
Generator Code Description:	Small Quantity Generator

Map Key	Number of Records	Direction	Distance (mi/ft)	Elev/Diff (ft)	Site	DB
---------	-------------------	-----------	------------------	----------------	------	----

Waste Code Details

Hazardous Waste Code: D001
Waste Code Description: IGNITABLE WASTE

Hazardous Waste Handler Details

Sequence No: 1
Receive Date: 20200923
Handler Name: SUPERIOR CAR WASH
Source Type: Implementer
Federal Waste Generator Code: N
Generator Code Description: Not a Generator, Verified

Owner/Operator Details

Owner/Operator Ind:	Current Owner	Street No:	
Type:	Private	Street 1:	373 TOWNLINE RD
Name:	JOHN BLACK	Street 2:	
Date Became Current:		City:	MUNDELEIN
Date Ended Current:		State:	IL
Phone:	312-555-1212	Country:	
Source Type:	Notification	Zip Code:	60060

Historical Handler Details

Receive Dt: 20010118
Generator Code Description: Small Quantity Generator
Handler Name: SUPERIOR CAR WASH

8	1 of 1	W	0.19 / 986.39	763.33 / 6	Snavely Dennis 26200 N Hwy 83 Mundelein, IL 60060 IL	UST
-------------------	--------	---	---------------	------------	---	-----

Facility No:	2019831	Facility Type:	Auto Dealer
Facility Status:	Closed	Owner Type:	Private
Fac Details Status:	Closed	Owner Status:	Current Owner
Fac Type Fac Details:	Auto Dealer	County:	Lake
Owner Name:	Snavely Dennis		
Facility URL:	http://webapps.sfm.illinois.gov/ustsearch/Facility.aspx?ID=2019831		
Permit History Link:	https://webapps.sfm.illinois.gov/USTPortal/Permit/FacilityPermitList/2019831		

Tank Information

Tank No:	2	Capacity:	6000
UI No:		Petroleum Use:	
Status:	Abandoned in place	Product:	Diesel Fuel
Removed Date:		CERCLA Substance:	
Install Date:		Current Age:	32
Abandoned Date:	1/1/1972	Abandoned Material:	Inert material mixed with portland cement
Last Used Date:		Product Date:	
Red Tag Issue Date:		Fee Due:	
CAS Code:		Regulated Status:	Exempt
OSFM First Noti Dt:	4/10/1986		

Tank Information

Tank No:	3	Capacity:	12000
UI No:		Petroleum Use:	
Status:	Removed	Product:	Diesel Fuel
Removed Date:	10/22/1992	CERCLA Substance:	

Map Key	Number of Records	Direction	Distance (mi/ft)	Elev/Diff (ft)	Site	DB
<div> <div> Install Date: Abandoned Date: Last Used Date: 9/15/1985 Red Tag Issue Date: CAS Code: OSFM First Noti Dt: 4/10/1986 </div> <div> Current Age: 18 Abandoned Material: Product Date: Fee Due: Regulated Status: Federal </div> </div>						
<u>Tank Information</u>						
<div> <div> Tank No: 1 UI No: Status: Abandoned in place Removed Date: Install Date: Abandoned Date: 1/1/1972 Last Used Date: Red Tag Issue Date: CAS Code: OSFM First Noti Dt: 4/10/1986 </div> <div> Capacity: 4000 Petroleum Use: Product: Diesel Fuel CERCLA Substance: Current Age: 32 Abandoned Material: Inert material mixed with portland cement Product Date: Fee Due: Regulated Status: Exempt </div> </div>						
<u>Owner Summary</u>						
<div> <div> Owner No: U0014105 Owner Name: Snavelly Dennis Ownership History: https://webapps.sfm.illinois.gov/ustsearch/Ownership.aspx?ID=2019831 </div> <div> Owner Status: Current Owner Purchase Date: 3/1/1972 </div> </div>						
<u>Owner Details</u>						
<div> <div> Owner Name: Snavelly Dennis Owner Status: Current Owner Purchase Date: 3/1/1972 Owner Address: 21093 W Hwy 176 Mundelein, IL 60060 </div> <div> Type Financial Resp: Fin Resp Rpt Due: </div> </div>						
<u>Facility Details</u>						
<div> <div> MFD Forms Status: MFD Permit Issue Dt: MFD Permit Exp Dt: Property Parcel: Pending Nov: No Permit History Link: https://webapps.sfm.illinois.gov/USTPortal/Permit/FacilityPermitList/2019831 </div> <div> Green Tag Decal: Green Tag Issue Date: Green Tag Exp Date: Motor Fuel Type: </div> </div>						
9	1 of 1	SSE	0.21 / 1,124.69	749.02 / -8	HALF DAY VERNON TWP IL	NIPC
<div> <div> IEPA No: new site** Active Sites: Source: QS 1st: NW QS 2nd: Map NO: 761 Prov NO: LAKE CO HEALTH DEPT Township: 43N Range: 11E Section: 06 County: LAKE COUNTY Sites Previ Record & Map: Sites Previ Rec&Not Map: </div> </div>						
10	1 of 4	E	0.23 /	740.51 /	KMart Corp.	LUST

Map Key	Number of Records	Direction	Distance (mi/ft)	Elev/Diff (ft)	Site	DB
			1,192.27	-16	400 East Townline Rd. Mundelein IL 60060	
<div> <div> Incident No: 932481 Incidents ID: 15914 NFR Date: 07/16/1999 Gasoline: False Unleaded: False Diesel: False Fuel Oil: False Jet Fuel: False Used Oil: True Non Petroleum Prod: False Other Petroleum: False Non LUST Date: Non LUST Letter Dt: Heating Oil Letter Date: Free Product Discovery Date: Primary Resp Party Name: KMart Corp. Primary Resp Party Address: 3000 West 14 Mile Rd. Primary Resp Party City: Royal Oak Primary Resp Party State: MI Primary Resp Party ZIP: 48073-2000 Primary Resp Party Phone: Primary Resp Party Contact: Karl Rasmussen </div> <div> LPC No: 0971155084 IEMA Date: 09/16/1993 Regulation: 732 C 20 Day Report Date: 10/27/1993 C 45 Day Report Date: 04/14/1994 NFR Recorded Date: 01/19/2000 Pre 74 Date: Proj Manager Phone: (217) 782-3335 Proj Mngr First Nm: Brian Proj Mngr Last Nm: Bauer Proj Manager Email: Brian.Bauer@illinois.gov Site County: Lake </div> </div>						
10	2 of 4	E	0.23 / 1,192.27	740.51 / -16	Kmart #3305 400 E Town Line Rd Mundelein, IL 60060 IL	UST
<div> <div> Facility No: 2019267 Facility Status: Closed Fac Details Status: Closed Fac Type Fac Details: Commercial / Retail Owner Name: Kmart Corp Facility URL: http://webapps.sfm.illinois.gov/ustsearch/Facility.aspx?ID=2019267 Permit History Link: https://webapps.sfm.illinois.gov/USTPortal/Permit/FacilityPermitList/2019267 </div> <div> Facility Type: Commercial / Retail Owner Type: Private Owner Status: Current Owner County: Lake </div> </div>						
<u>Tank Information</u>						
<div> <div> Tank No: 1 UI No: Status: Removed Removed Date: 9/16/1993 Install Date: 1/1/1976 Abandoned Date: Last Used Date: 9/15/1993 Red Tag Issue Date: CAS Code: OSFM First Noti Dt: 4/2/1986 </div> <div> Capacity: 1000 Petroleum Use: Product: CERCLA Substance: Current Age: 17 Abandoned Material: Product Date: Fee Due: \$0.00 Regulated Status: Federal </div> </div>						
<u>Owner Summary</u>						
<div> <div> Owner No: U0021523 Owner Name: Kmart Corp Ownership History: https://webapps.sfm.illinois.gov/ustsearch/Ownership.aspx?ID=2019267 </div> <div> Owner Status: Current Owner Purchase Date: </div> </div>						
<u>Owner Details</u>						
<div> <div> Owner Name: Kmart Corp Owner Status: Current Owner Purchase Date: Owner Address: 3100 W Big Beaver Troy, MI 48084 </div> <div> Type Financial Resp: Fin Resp Rpt Due: </div> </div>						

Map Key	Number of Records	Direction	Distance (mi/ft)	Elev/Diff (ft)	Site	DB
---------	-------------------	-----------	------------------	----------------	------	----

Facility Details

MFD Forms Status:		Green Tag Decal:
MFD Permit Issue Dt:		Green Tag Issue Date:
MFD Permit Exp Dt:		Green Tag Exp Date:
Property Parcel:		Motor Fuel Type:
Pending Nov:	No	
Permit History Link:	https://webapps.sfm.illinois.gov/USTPortal/Permit/FacilityPermitList/2019267	

10	3 of 4	E	0.23 / 1,192.27	740.51 / -16	K Mart 400 E Townline Rd Mundelein IL 60060	LUST DOCUMENT
--------------------	--------	---	--------------------	-----------------	---	------------------

Site ID (Map):	170000352455	Originating Bureau (Web):	Bureau of Land
System ID (Map):	0971155084	City (Web):	Mundelein
Program ID (Web):	0971155084	State (Web):	IL
Interest Type (Map):	LUST	Zip (Web):	60060
Media Code (Map):	LAND	City (Map):	Mundelein
Category (Web):	Leaking UST Technical	State (Map):	IL
Document Indicator (Map):	Yes	Zip (Map):	60060
Document Count (Web):	2	Latitude (Map):	42.24051
Total Pages (Web):	2	Longitude (Map):	-87.96871
Revision Date Time (Map):	06/30/2003	X (Map):	-87.96870999999999
Collection Date (Map):	01/01/2001	Y (Map):	42.24051000000003
Name (Web):	K Mart - 170000352455		
Address (Web):	400 E Townline Rd		
Name (Map):	K Mart		
Address (Map):	400 E Townline Rd		
Category URL (Web):	https://docuware67.illinois.gov/DocuWare/PlatformRO/WebClient/3/Integration?lc=VXNlcj1kd3B1Ym91Y1x1UHQkPU4xbWRhJHRyYXRvcIBANTU1&p=RLV&rl=ce728c9a-11c1-4ddf-9003-314169ab1943&tw=Results&q=W0IFUEFJRf09IjE3MDAwMDM1MjQ1NSIgQU5EIFtDQVRFR09SWV09IjlxQSI1IEPA%20Source%20Water%20Assessment%20Program%20(SWAP)%20&Mapping%20Tool%20(Map);%20IEPA%20Document%20Explorer%20-%20Facility/Site%20Search%20(Web)		
Data Source:	IEPA Source Water Assessment Program (SWAP) & Mapping Tool (Map); IEPA Document Explorer - Facility/Site Search (Web)		
Note:	Documents related to facilities in Illinois can be searched on the Illinois Environmental Protection Agency (IEPA) Document Explorer: https://external.epa.illinois.gov/DocumentExplorer		

10	4 of 4	E	0.23 / 1,192.27	740.51 / -16	K MART 400 E TOWNLINE RD MUNDELEIN IL 60060	RCRA NON GEN
--------------------	--------	---	--------------------	-----------------	---	-----------------

EPA Handler ID:	ILD984834531
Gen Status Universe:	No Report
Contact Name:	
Contact Address:	
Contact Phone No and Ext:	
Contact Email:	
Contact Country:	
County Name:	COOK
EPA Region:	05
Land Type:	Private
Receive Date:	20191213
Location Latitude:	
Location Longitude:	

Violation/Evaluation Summary

Note:	NO RECORDS: As of Apr 2024, there are no Compliance Monitoring and Enforcement (violation) records associated with this facility (EPA ID).
-------	--

Map Key	Number of Records	Direction	Distance (mi/ft)	Elev/Diff (ft)	Site	DB
---------	----------------------	-----------	---------------------	-------------------	------	----

Handler Summary

Importer Activity:	No
Mixed Waste Generator:	No
Transporter Activity:	No
Transfer Facility:	No
Onsite Burner Exemption:	No
Furnace Exemption:	No
Underground Injection Activity:	No
Commercial TSD:	No
Used Oil Transporter:	No
Used Oil Transfer Facility:	No
Used Oil Processor:	No
Used Oil Refiner:	No
Used Oil Burner:	No
Used Oil Market Burner:	No
Used Oil Spec Marketer:	No

Hazardous Waste Handler Details

Sequence No:	1
Receive Date:	19910821
Handler Name:	K MART
Source Type:	Notification
Federal Waste Generator Code:	2
Generator Code Description:	Small Quantity Generator

Waste Code Details

Hazardous Waste Code:	D002
Waste Code Description:	CORROSIVE WASTE

Hazardous Waste Handler Details

Sequence No:	1
Receive Date:	20191213
Handler Name:	K MART
Source Type:	Implementer
Federal Waste Generator Code:	N
Generator Code Description:	Not a Generator, Verified

Owner/Operator Details

Owner/Operator Ind:	Current Owner	Street No:	
Type:	Private	Street 1:	400 TOWNLINE
Name:	K MART	Street 2:	
Date Became Current:		City:	MUNDELEIN
Date Ended Current:		State:	IL
Phone:	708-566-2015	Country:	
Source Type:	Notification	Zip Code:	60060

Historical Handler Details

Receive Dt:	19910821
Generator Code Description:	Small Quantity Generator
Handler Name:	K MART

11	1 of2	E	0.33 / 1,716.88	730.71 / -26	MUNDELEIN ABANDONED DRUM INTERSECTION STATE HWY 60 AND MUNDELEIN IL 60060	CERCLIS
--------------------	-------	---	--------------------	-----------------	--	---------

Map Key	Number of Records	Direction	Distance (mi/ft)	Elev/Diff (ft)	Site	DB
---------	----------------------	-----------	---------------------	-------------------	------	----

Site ID:	0508526	RNPL Status Code:	N
Site EPA ID:	ILN000508526	NPL Status:	Not on the NPL
Site Street Address 2:	U.S. HWY 45	RFED Facility Code:	N
Site County Name:	LAKE	RFED Facility Desc:	Not a Federal Facility
Site FIPS Code:	17097	USGS Hydro Unit No.:	
Region Code:	05	Site Cong. Dist. Code:	10
Site SMSA No.:		ROT Desc:	
Site Prim. Latitude:	+42.240220	FR NPL Update No.:	
Site Prim. Longitude:	-087.993940	RFRA Code:	
Lat Long Source:			
RNON NPL Status Desc:	Removal Only Site (No Site Assessment Work Needed)		

CERCLIS Assess History

OU ID:	00	RALT Short Name:	
Act Code ID:		Act Start Date:	
RAT Code:		Act Complete Date:	
RAT Short Name:		AGT Order No.:	0
RAT Name:		SH OU:	
RAT Hist. Only Flag:		SH Code:	
RAT NSI Indicator:		SH Seq:	
RAT Level:		SH Start Date:	
RAT DEF OU:		SH Complete Date:	
RFBS Code:		SH Lead:	
SPA Code:			
RAT Def:			
Site Desc:	Illegally dumped abandoned drum in mudelein illinois.		

Site Alias: No alias data available

CERCLIS Assess History

OU ID:	00	RALT Short Name:	EPA Fund
Act Code ID:	001	Act Start Date:	12/18/2002 00:00:00
RAT Code:	AR	Act Complete Date:	5/31/2005 00:00:00
RAT Short Name:	ADMM REC	AGT Order No.:	580
RAT Name:	ADMINISTRATIVE RECORDS	SH OU:	
RAT Hist. Only Flag:		SH Code:	
RAT NSI Indicator:	B	SH Seq:	
RAT Level:	1	SH Start Date:	
RAT DEF OU:	00	SH Complete Date:	
RFBS Code:	P	SH Lead:	
SPA Code:	13		
RAT Def:	SARA specifies that administrative records be compiled at Superfund sites where remedial or removal responses are planned, or are occurring, or where EPA is issuing a unilateral order or initiating litigation to track enforcement case budget funds used for any RP lead activity.		
Site Desc:			
Site Alias:			

CERCLIS Assess History

OU ID:	00	RALT Short Name:	EPA Fund
Act Code ID:	001	Act Start Date:	7/10/2002 00:00:00
RAT Code:	RV	Act Complete Date:	7/10/2002 00:00:00
RAT Short Name:	RMVL	AGT Order No.:	70
RAT Name:	REMOVAL	SH OU:	
RAT Hist. Only Flag:		SH Code:	
RAT NSI Indicator:	B	SH Seq:	
RAT Level:	1	SH Start Date:	
RAT DEF OU:	00	SH Complete Date:	
RFBS Code:	V	SH Lead:	
SPA Code:	08		
RAT Def:	Response action that requires expeditious attention to reduce imminent and substantial dangers to human health, welfare, or the environment or an emergency response required within hours or days to address acute situations		

Map Key	Number of Records	Direction	Distance (mi/ft)	Elev/Diff (ft)	Site	DB
---------	-------------------	-----------	------------------	----------------	------	----

involving actual or potential threat to human health, the environment, or real or personal property due to the release of a hazardous substance. Characterization of a removal action as removal, not immediate removal or planned removal, started at the beginning of FY 1987. This code now takes the place of immediate removal (IR) and planned removal (PR).

Site Desc:
Site Alias:

CERCLIS Assess History

OU ID:	00	RALT Short Name:	EPA In-House
Act Code ID:	001	Act Start Date:	
RAT Code:	VS	Act Complete Date:	7/19/2005 00:00:00
RAT Short Name:	ARCH SITE	AGT Order No.:	1500
RAT Name:	ARCHIVE SITE	SH OU:	
RAT Hist. Only Flag:		SH Code:	
RAT NSI Indicator:	B	SH Seq:	
RAT Level:	1	SH Start Date:	
RAT DEF OU:	00	SH Complete Date:	
RFBS Code:		SH Lead:	
SPA Code:	13		
RAT Def:	The decision is made that no further activity is planned at the site.		
Site Desc:			
Site Alias:			

11	2 of2	E	0.33 / 1,716.88	730.71 / -26	MUNDELEIN ABANDONED DRUM INTERSECTION STATE HWY 60 AND U.S. HWY 45 MUNDELEIN IL 60060	SEMS ARCHIVE
----	-------	---	--------------------	-----------------	--	-----------------

Site ID:	0508526	FIPS Code:	17097
EPA ID:	ILN000508526	Cong District:	10
Superfund Alte Agr:	No	Region:	05
Federal Facility:	No	County:	LAKE
FF Docket:	No		
NPL:	Not on the NPL		
Non NPL Status:	Removal Only Site (No Site Assessment Work Needed)		

Action Information

Operable Units:	00	Qual:	
Action Code:	VS	SEQ:	1
Action Name:	ARCH SITE	FF:	No
Start Actual:		FF Docket:	No
Finish Actual:	7/19/2005 04:00:00 AM	Region:	05
Curr Action Lead:	EPA Perf In-Hse		
NPL:	N		
Operable Units:	00	Qual:	
Action Code:	AR	SEQ:	1
Action Name:	ADMIN REC	FF:	No
Start Actual:	12/18/2002 05:00:00 AM	FF Docket:	No
Finish Actual:	5/31/2005 04:00:00 AM	Region:	05
Curr Action Lead:	EPA Perf		
NPL:	N		
Operable Units:	00	Qual:	C
Action Code:	RV	SEQ:	1
Action Name:	RMVL	FF:	No
Start Actual:	7/10/2002 04:00:00 AM	FF Docket:	No
Finish Actual:	7/10/2002 04:00:00 AM	Region:	05
Curr Action Lead:	EPA Perf		
NPL:	N		

12	1 of5	E	0.34 / 1,810.98	730.25 / -27	Emro Marketing 505 Town Line Rd.	LUST
----	-------	---	--------------------	-----------------	-------------------------------------	------

Map Key	Number of Records	Direction	Distance (mi/ft)	Elev/Diff (ft)	Site	DB
---------	-------------------	-----------	------------------	----------------	------	----

Mundelein IL 60060

Incident No:	890950	LPC No:	0971155065
Incidents ID:	6406	IEMA Date:	06/08/1989
NFR Date:	05/17/1991	Regulation:	731
Gasoline:	False	C 20 Day Report Date:	02/29/1992
Unleaded:	False	C 45 Day Report Date:	02/29/1992
Diesel:	False	NFR Recorded Date:	
Fuel Oil:	False	Pre 74 Date:	
Jet Fuel:	False	Proj Manager Phone:	
Used Oil:	False	Proj Mngr First Nm:	Russ
Non Petroleum Prod:	False	Proj Mngr Last Nm:	Irwin
Other Petroleum:	False	Proj Manager Email:	
Non LUST Date:		Site County:	Lake
Non LUST Letter Dt:			
Heating Oil Letter Date:			
Free Product Discovery Date:			
Primary Resp Party Name:	Emro Marketing		
Primary Resp Party Address:	P.O. Box 162		
Primary Resp Party City:	East Hazel Crest		
Primary Resp Party State:	IL		
Primary Resp Party ZIP:	60429-0162		
Primary Resp Party Phone:			
Primary Resp Party Contact:	R.G. Schumann		

12	2 of 5	E	0.34 / 1,810.98	730.25 / -27	Speedway, LLC #7513 505 Townline Road Mundelein IL 60060	LUST
--------------------	--------	---	--------------------	-----------------	--	------

Incident No:	20151305	LPC No:	0971155065
Incidents ID:	27775	IEMA Date:	12/16/2015
NFR Date:	03/09/2023	Regulation:	734
Gasoline:	True	C 20 Day Report Date:	12/31/2015
Unleaded:	False	C 45 Day Report Date:	02/16/2016
Diesel:	False	NFR Recorded Date:	05/10/2023
Fuel Oil:	False	Pre 74 Date:	
Jet Fuel:	False	Proj Manager Phone:	(217) 782-3101
Used Oil:	False	Proj Mngr First Nm:	Michael
Non Petroleum Prod:	False	Proj Mngr Last Nm:	Piggush
Other Petroleum:	False	Proj Manager Email:	Michael.Piggush@illinois.gov
Non LUST Date:		Site County:	Lake
Non LUST Letter Dt:			
Heating Oil Letter Date:			
Free Product Discovery Date:	12/16/2015		
Primary Resp Party Name:	Speedway, LLC		
Primary Resp Party Address:	P.O. Box 1500		
Primary Resp Party City:	Springfield		
Primary Resp Party State:	OH		
Primary Resp Party ZIP:	45501-1500		
Primary Resp Party Phone:	(937) 591-1106		
Primary Resp Party Contact:	Jason Siemen		

12	3 of 5	E	0.34 / 1,810.98	730.25 / -27	Speedway, LLC #7513 505 Townline Road Mundelein IL 60060-4415	LUST
--------------------	--------	---	--------------------	-----------------	---	------

Incident No:	20171063	LPC No:	0971155065
Incidents ID:	28410	IEMA Date:	11/16/2017
NFR Date:		Regulation:	734
Gasoline:	False	C 20 Day Report Date:	
Unleaded:	False	C 45 Day Report Date:	
Diesel:	True	NFR Recorded Date:	
Fuel Oil:	False	Pre 74 Date:	
Jet Fuel:	False	Proj Manager Phone:	(217) 782-3101
Used Oil:	False	Proj Mngr First Nm:	Michael

Map Key	Number of Records	Direction	Distance (mi/ft)	Elev/Diff (ft)	Site	DB
Non Petroleum Prod:	False				Proj Mngr Last Nm:	Piggush
Other Petroleum:	False				Proj Manager Email:	Michael.Piggush@illinois.gov
Non LUST Date:					Site County:	Lake
Non LUST Letter Dt:						
Heating Oil Letter Date:						
Free Product Discovery Date:						
Primary Resp Party Name:	Speedway, LLC					
Primary Resp Party Address:	P.O. Box 1500					
Primary Resp Party City:	Springfield					
Primary Resp Party State:	OH					
Primary Resp Party ZIP:	45501-1500					
Primary Resp Party Phone:	(937) 863-7224					
Primary Resp Party Contact:	J. Travis Powell					

12	4 of 5	E	0.34 / 1,810.98	730.25 / -27	Speedway, LLC #7513 505 Townline Road Mundelein IL 60060	LUST
Incident No:	20171090			LPC No:	0971155065	
Incidents ID:	28425			IEMA Date:	11/27/2017	
NFR Date:				Regulation:	734	
Gasoline:	False			C 20 Day Report Date:		
Unleaded:	False			C 45 Day Report Date:		
Diesel:	True			NFR Recorded Date:		
Fuel Oil:	False			Pre 74 Date:		
Jet Fuel:	False			Proj Manager Phone:	(217) 782-3101	
Used Oil:	False			Proj Mngr First Nm:	Michael	
Non Petroleum Prod:	False			Proj Mngr Last Nm:	Piggush	
Other Petroleum:	False			Proj Manager Email:	Michael.Piggush@illinois.gov	
Non LUST Date:				Site County:	Lake	
Non LUST Letter Dt:						
Heating Oil Letter Date:						
Free Product Discovery Date:						
Primary Resp Party Name:	Speedway, LLC					
Primary Resp Party Address:	P.O. Box 1500					
Primary Resp Party City:	Springfield					
Primary Resp Party State:	OH					
Primary Resp Party ZIP:	45501-1500					
Primary Resp Party Phone:	(937) 863-7224					
Primary Resp Party Contact:	J. Travis Powell					

12	5 of 5	E	0.34 / 1,810.98	730.25 / -27	Speedway 7513 505 Townline Rd Mundelein IL 60060-4415	LUST DOCUMENT
Site ID (Map):	170000369688			Originating Bureau (Web):	Bureau of Land	
System ID (Map):	0971155065			City (Web):	Mundelein	
Program ID (Web):	0971155065			State (Web):	IL	
Interest Type (Map):	LUST			Zip (Web):	60060-4415	
Media Code (Map):	LAND			City (Map):	Mundelein	
Category (Web):	Leaking UST Technical			State (Map):	IL	
Document Indicator (Map):	Yes			Zip (Map):	60060-4415	
Document Count (Web):	81			Latitude (Map):	42.2404	
Total Pages (Web):	1895			Longitude (Map):	-87.96959	
Revision Date Time (Map):	07/06/2011			X (Map):	-87.96958999999999	
Collection Date (Map):	01/01/2001			Y (Map):	42.24040000000008	
Name (Web):	Speedway LLC 7513 - 170000369688					
Address (Web):	505 Townline Rd					
Name (Map):	Speedway 7513					
Address (Map):	505 Townline Rd					
Category URL (Web):	https://docuware67.illinois.gov/DocuWare/PlatformRO/WebClient/3/Integration?					

Map Key	Number of Records	Direction	Distance (mi/ft)	Elev/Diff (ft)	Site	DB
Data Source: lc=VXNlcj1kd3B1YmxpY1xuUHdkPU4xbWRhJHRyYXRvcIBANTU1&p=RLV&rl=ce728c9a-11c1-4ddf-9003-314169ab1943&tw=Results&q=W0lFUEFJRf09ljE3MDAwMDM2OTY4OCIgQU5EIFtDQVRFR09SWV09ljxQSI1 IEPA Source Water Assessment Program (SWAP) & Mapping Tool (Map); IEPA Document Explorer - Facility/Site Search (Web) Note: Documents related to facilities in Illinois can be searched on the Illinois Environmental Protection Agency (IEPA) Document Explorer: https://external.epa.illinois.gov/DocumentExplorer						
13	1 of 1	ESE	0.38 / 2,002.79	726.98 / -30	Orfanos, George 2075 South Lake Street Mundelein IL 60060	LUST
Incident No: 20041380 Incidents ID: 3773 NFR Date: 02/10/2006 Gasoline: True Unleaded: False Diesel: False Fuel Oil: False Jet Fuel: False Used Oil: False Non Petroleum Prod: False Other Petroleum: False Non LUST Date: Non LUST Letter Dt: Heating Oil Letter Date: Free Product Discovery Date: Primary Resp Party Name: George Orfanos Primary Resp Party Address: 2075 South Lake Street Primary Resp Party City: Mundelein Primary Resp Party State: IL Primary Resp Party ZIP: 60060 Primary Resp Party Phone: 8479491558 Primary Resp Party Contact:						
LPC No: 0971155078 IEMA Date: 10/04/2004 Regulation: P.A. C 20 Day Report Date: 10/28/2004 C 45 Day Report Date: 01/03/2005 NFR Recorded Date: 04/17/2006 Pre 74 Date: Proj Manager Phone: Proj Mngr First Nm: Steve Proj Mngr Last Nm: Jones Proj Manager Email: Site County: Lake						
14	1 of 1	SE	0.40 / 2,103.64	725.24 / -32	Amoco Oil Co. #15652 Rt. 45 & 83 Mundelein IL 60060	LUST
Incident No: 903594 Incidents ID: 9781 NFR Date: 05/29/2002 Gasoline: True Unleaded: False Diesel: False Fuel Oil: False Jet Fuel: False Used Oil: False Non Petroleum Prod: False Other Petroleum: False Non LUST Date: 03/28/2005 Non LUST Letter Dt: 03/28/2005 Heating Oil Letter Date: Free Product Discovery Date: Primary Resp Party Name: Amoco Oil Co. Primary Resp Party Address: 28100 Torch Pkwy., 6-S Primary Resp Party City: Warrenville Primary Resp Party State: IL Primary Resp Party ZIP: 60555 Primary Resp Party Phone: Primary Resp Party Contact: Lyle Bruce						
LPC No: 0971155077 IEMA Date: 12/04/1990 Regulation: 731 C 20 Day Report Date: C 45 Day Report Date: 11/30/1993 NFR Recorded Date: 06/18/2002 Pre 74 Date: Proj Manager Phone: (217) 524-5596 Proj Mngr First Nm: Matt Proj Mngr Last Nm: Urish Proj Manager Email: Matt.Urish@illinois.gov Site County: Lake						
15	1 of 2	SE	0.41 / 2,145.56	725.19 / -32	Shell Oil Products US 2250 Route 83	LUST

Map Key	Number of Records	Direction	Distance (mi/ft)	Elev/Diff (ft)	Site	DB
Mundelein IL 60060						
Incident No:	20080671				LPC No:	0971150021
Incidents ID:	24748				IEMA Date:	05/15/2008
NFR Date:	08/28/2013				Regulation:	734
Gasoline:	False				C 20 Day Report Date:	05/22/2008
Unleaded:	True				C 45 Day Report Date:	06/30/2008
Diesel:	False				NFR Recorded Date:	09/26/2013
Fuel Oil:	False				Pre 74 Date:	
Jet Fuel:	False				Proj Manager Phone:	
Used Oil:	False				Proj Mngr First Nm:	Scott
Non Petroleum Prod:	False				Proj Mngr Last Nm:	McGill
Other Petroleum:	False				Proj Manager Email:	
Non LUST Date:					Site County:	Lake
Non LUST Letter Dt:						
Heating Oil Letter Date:						
Free Product Discovery Date:						
Primary Resp Party Name:	Shell Oil Products US					
Primary Resp Party Address:	20945 South Wilmington Avenue					
Primary Resp Party City:	Carson					
Primary Resp Party State:	CA					
Primary Resp Party ZIP:	90810					
Primary Resp Party Phone:	8154688824					
Primary Resp Party Contact:	John Robbins					
15	2 of2	SE	0.41 / 2,145.56	725.19 / -32	Circle K 6747 - 170000347024 2250 W Rte 83 Mundelein IL 60060	LUST DOCUMENT
Site ID (Map):					Originating Bureau (Web):	Bureau of Land
System ID (Map):					City (Web):	Mundelein
Program ID (Web):	0971150021				State (Web):	IL
Interest Type (Map):					Zip (Web):	60060
Media Code (Map):					City (Map):	
Category (Web):	Leaking UST Technical				State (Map):	
Document Indicator (Map):					Zip (Map):	
Document Count (Web):	30				Latitude (Map):	
Total Pages (Web):	760				Longitude (Map):	
Revision Date Time (Map):					X (Map):	
Collection Date (Map):					Y (Map):	
Name (Web):	Circle K 6747 - 170000347024					
Address (Web):	2250 W Rte 83					
Name (Map):						
Address (Map):						
Category URL (Web):	https://docuware67.illinois.gov/DocuWare/PlatformRO/WebClient/3/Integration?lc=VXNlcj1kd3B1YmxpY1xuUHdkPU4xbWRhJHRyYXRvcIBANTU1&p=RLV&rl=ce728c9a-11c1-4ddf-9003-314169ab1943&tw=Results&q=W0IFUEFJRf09ljE3MDAwMDM0NzAyNCIlgQU5EIFtDQVRFR09SWV09ljxQSI1IEPA Document Explorer - Facility/Site Search (Web)					
Data Source:	Documents related to facilities in Illinois can be searched on the Illinois Environmental Protection Agency (IEPA) Document Explorer: https://external.epa.illinois.gov/DocumentExplorer					
Note:						
16	1 of1	SE	0.41 / 2,145.80	725.19 / -32	Journey's End 2073 South Rt. 83 Mundelein IL 60060	LUST
Incident No:	903630				LPC No:	0971155078
Incidents ID:	9429				IEMA Date:	12/11/1990
NFR Date:	02/10/2006				Regulation:	731
Gasoline:	True				C 20 Day Report Date:	
Unleaded:	False				C 45 Day Report Date:	
Diesel:	False				NFR Recorded Date:	04/17/2006

Map Key	Number of Records	Direction	Distance (mi/ft)	Elev/Diff (ft)	Site	DB
Fuel Oil:	False				Pre 74 Date:	
Jet Fuel:	False				Proj Manager Phone:	
Used Oil:	False				Proj Mngr First Nm:	Steve
Non Petroleum Prod:	False				Proj Mngr Last Nm:	Jones
Other Petroleum:	False				Proj Manager Email:	
Non LUST Date:					Site County:	Lake
Non LUST Letter Dt:						
Heating Oil Letter Date:						
Free Product Discovery Date:						
Primary Resp Party Name:		Fred Treven				
Primary Resp Party Address:		650 Winchester Blvd.				
Primary Resp Party City:		Libertyville				
Primary Resp Party State:		IL				
Primary Resp Party ZIP:		60048				
Primary Resp Party Phone:						
Primary Resp Party Contact:						

17	1 of 2	SE	0.41 / 2,168.97	726.14 / -31	Shell Oil Co. 18537 West Rt. 45 & 83 Mundelein IL 60060	LUST
Incident No:	930920			LPC No:	0971155057	
Incidents ID:	14838			IEMA Date:	04/14/1993	
NFR Date:	11/01/2002			Regulation:	731	
Gasoline:	True			C 20 Day Report Date:		
Unleaded:	False			C 45 Day Report Date:	08/04/1993	
Diesel:	False			NFR Recorded Date:	12/19/2002	
Fuel Oil:	False			Pre 74 Date:		
Jet Fuel:	False			Proj Manager Phone:	(217) 524-9140	
Used Oil:	False			Proj Mngr First Nm:	James	
Non Petroleum Prod:	False			Proj Mngr Last Nm:	Malcom	
Other Petroleum:	False			Proj Manager Email:	James.Malcom@illinois.gov	
Non LUST Date:				Site County:	Lake	
Non LUST Letter Dt:						
Heating Oil Letter Date:						
Free Product Discovery Date:						
Primary Resp Party Name:		Equilon Enterprises LLC				
Primary Resp Party Address:		603 Diehl Rd., Suite 103				
Primary Resp Party City:		Naperville				
Primary Resp Party State:		IL				
Primary Resp Party ZIP:		60563				
Primary Resp Party Phone:		6302764206				
Primary Resp Party Contact:		John Robbins				

17	2 of 2	SE	0.41 / 2,168.97	726.14 / -31	Shell Oil Co. 18537 West Rt. 45 & 83 Mundelein IL 60060	LUST
Incident No:	911125			LPC No:	0971155057	
Incidents ID:	9481			IEMA Date:	04/26/1991	
NFR Date:	11/01/2002			Regulation:	731	
Gasoline:	True			C 20 Day Report Date:		
Unleaded:	False			C 45 Day Report Date:		
Diesel:	False			NFR Recorded Date:	12/19/2002	
Fuel Oil:	False			Pre 74 Date:		
Jet Fuel:	False			Proj Manager Phone:	(217) 524-9140	
Used Oil:	False			Proj Mngr First Nm:	James	
Non Petroleum Prod:	False			Proj Mngr Last Nm:	Malcom	
Other Petroleum:	False			Proj Manager Email:	James.Malcom@illinois.gov	
Non LUST Date:				Site County:	Lake	
Non LUST Letter Dt:						
Heating Oil Letter Date:						
Free Product Discovery Date:						
Primary Resp Party Name:		Equilon Enterprises LLC				
Primary Resp Party Address:		603 Diehl Rd., Suite 103				

Map Key	Number of Records	Direction	Distance (mi/ft)	Elev/Diff (ft)	Site	DB
Primary Resp Party City: Primary Resp Party State: Primary Resp Party ZIP: Primary Resp Party Phone: Primary Resp Party Contact:		Naperville IL 60563 6302764206 John Robbins				
18	1 of 1	ESE	0.43 / 2,267.26	725.66 / -31	Kellys Day Camp 770 E Rte 45 Vernon Hills IL 60061	LUST DOCUMENT
Site ID (Map): System ID (Map): Program ID (Web): Interest Type (Map): Media Code (Map): Category (Web): Document Indicator (Map): Document Count (Web): Total Pages (Web): Revision Date Time (Map): Collection Date (Map): Name (Web): Address (Web): Name (Map): Address (Map): Category URL (Web): Data Source: Note:		170000633866 0971755043 LUST LAND No No 06/30/2003 01/01/2001 Kellys Day Camp 770 E Rte 45 IEPA Source Water Assessment Program (SWAP) & Mapping Tool (Map) Documents related to facilities in Illinois can be searched on the Illinois Environmental Protection Agency (IEPA) Document Explorer: https://external.epa.illinois.gov/DocumentExplorer				
Originating Bureau (Web): City (Web): State (Web): Zip (Web): City (Map): State (Map): Zip (Map): Latitude (Map): Longitude (Map): X (Map): Y (Map):		Vernon Hills IL 60061 42.20241 -87.93484 -87.93483999999995 42.20241000000004				
19	1 of 2	E	0.43 / 2,289.02	730.13 / -27	Venture Stores 1555 South Lake St. Mundelein IL 60060	LUST
Incident No: Incidents ID: NFR Date: Gasoline: Unleaded: Diesel: Fuel Oil: Jet Fuel: Used Oil: Non Petroleum Prod: Other Petroleum: Non LUST Date: Non LUST Letter Dt: Heating Oil Letter Date: Free Product Discovery Date: Primary Resp Party Name: Primary Resp Party Address: Primary Resp Party City: Primary Resp Party State: Primary Resp Party ZIP: Primary Resp Party Phone: Primary Resp Party Contact:		902803 9154 02/24/1995 False False False False False True False Free Product Discovery Date: Venture Stores Mail Station 222A, 2001 East Terra Ln., P.O. Box 110 O'Fallon MO 63366-0110 Bob Chenoweth				
LPC No: IEMA Date: Regulation: C 20 Day Report Date: C 45 Day Report Date: NFR Recorded Date: Pre 74 Date: Proj Manager Phone: Proj Mngr First Nm: Proj Mngr Last Nm: Proj Manager Email: Site County:		0971150015 09/26/1990 731 10/31/1990 12/10/1990 Kohrmann Lake				
19	2 of 2	E	0.43 / 2,289.02	730.13 / -27	Venture Stores 152 1555 S Lake Dr	LUST DOCUMENT

Map Key	Number of Records	Direction	Distance (mi/ft)	Elev/Diff (ft)	Site	DB
Mundelein IL 60060						
Site ID (Map):	170000631644				Originating Bureau (Web):	
System ID (Map):	0971150015				City (Web):	
Program ID (Web):					State (Web):	
Interest Type (Map):	LUST				Zip (Web):	
Media Code (Map):	LAND				City (Map):	Mundelein
Category (Web):					State (Map):	IL
Document Indicator (Map):	No				Zip (Map):	60060
Document Count (Web):					Latitude (Map):	42.25042
Total Pages (Web):					Longitude (Map):	-87.99444
Revision Date Time (Map):	06/30/2003				X (Map):	-87.99443999999994
Collection Date (Map):	01/01/2001				Y (Map):	42.25042000000008
Name (Web):						
Address (Web):						
Name (Map):	Venture Stores 152					
Address (Map):	1555 S Lake Dr					
Category URL (Web):						
Data Source:	IEPA Source Water Assessment Program (SWAP) & Mapping Tool (Map)					
Note:	Documents related to facilities in Illinois can be searched on the Illinois Environmental Protection Agency (IEPA) Document Explorer: https://external.epa.illinois.gov/DocumentExplorer					
20	1 of 1	ESE	0.45 / 2,393.61	715.95 / -41	Amoco 15652 25737 Rte 45 & Rte 83 Mundelein IL 60060	LUST DOCUMENT
Site ID (Map):	170000378810				Originating Bureau (Web):	Bureau of Land
System ID (Map):	0971155077				City (Web):	Mundelein
Program ID (Web):	0971155077				State (Web):	IL
Interest Type (Map):	LUST				Zip (Web):	60060
Media Code (Map):	LAND				City (Map):	Mundelein
Category (Web):	Leaking UST Technical				State (Map):	IL
Document Indicator (Map):	Yes				Zip (Map):	60060
Document Count (Web):	64				Latitude (Map):	42.23621
Total Pages (Web):	1122				Longitude (Map):	-87.99343
Revision Date Time (Map):	08/28/2008				X (Map):	-87.99342999999999
Collection Date (Map):	01/01/2001				Y (Map):	42.23621000000003
Name (Web):	Amoco 15652 - 170000378810					
Address (Web):	25737 Rte 45 & Rte 83					
Name (Map):	Amoco 15652					
Address (Map):	25737 Rte 45 & Rte 83					
Category URL (Web):	https://docuware67.illinois.gov/DocuWare/PlatformRO/WebClient/3/Integration?lc=VXNlcj1kd3B1Ym91UHdkPU4xbWRhJHRyYXRvcIBANTU1&p=RLV&rl=ce728c9a-11c1-4ddf-9003-314169ab1943&tw=Results&q=W0IFUEFJRF09IjE3MDAwMDM3ODgxMCIgQU5EIFtDQVRFR09SWV09IjlxQSI1					
Data Source:	IEPA Source Water Assessment Program (SWAP) & Mapping Tool (Map); IEPA Document Explorer - Facility/Site Search (Web)					
Note:	Documents related to facilities in Illinois can be searched on the Illinois Environmental Protection Agency (IEPA) Document Explorer: https://external.epa.illinois.gov/DocumentExplorer					
21	1 of 1	NNE	0.60 / 3,185.73	741.44 / -15	GENERAL INSTRUMENT CO C P CLARE DIV 930 S LAKE ST MUNDELEIN IL 60060	RCRA CORRACTS
EPA Handler ID:	ILD000672204					
Gen Status Universe:	No Report					
Contact Name:	DEWAYNE BEISTERFELD					

Map Key	Number of Records	Direction	Distance (mi/ft)	Elev/Diff (ft)	Site	DB
Contact Address:		930 SOUTH LAKE STREET , , MUNDELEIN , IL, 60060 , US				
Contact Phone No and Ext:		312-949-2370				
Contact Email:						
Contact Country:		US				
County Name:		LAKE				
EPA Region:		05				
Land Type:						
Receive Date:		19801117				
Location Latitude:		42.250404				
Location Longitude:		-87.994584				

Event/Area Details

Area Name:		ENTIRE FACILITY
Event Code:		CA225IN
Corrective Action Event Descri:		STABILIZATION MEASURES EVALUATION-FURTHER INVESTIGATION NECESSARY
Actual Date of Event:		19930323
Orig Sched Event Date:		
New Sched Event Date:		
Best Date:		19930323
Groundwater Release Indicator:		
Soil Release Indicator:		
Air Release Indicator:		
Surface Waste Release Ind:		
Event Responsible Agency:		E
Area Name:		ENTIRE FACILITY
Event Code:		CA725YE
Corrective Action Event Descri:		HUMAN EXPOSURES CONTROLLED DETERMINATION-YES, APPLICABLE AS OF THIS DATE
Actual Date of Event:		20060301
Orig Sched Event Date:		
New Sched Event Date:		
Best Date:		20060301
Groundwater Release Indicator:		
Soil Release Indicator:		
Air Release Indicator:		
Surface Waste Release Ind:		
Event Responsible Agency:		S
Area Name:		ENTIRE FACILITY
Event Code:		CA075HI
Corrective Action Event Descri:		CA PRIORITIZATION-HIGH CA PRIORITY
Actual Date of Event:		19930331
Orig Sched Event Date:		
New Sched Event Date:		
Best Date:		19930331
Groundwater Release Indicator:		
Soil Release Indicator:		
Air Release Indicator:		
Surface Waste Release Ind:		
Event Responsible Agency:		E
Area Name:		ENTIRE FACILITY
Event Code:		CA550RC
Corrective Action Event Descri:		REMEDY CONSTRUCTION-REMEDY CONSTRUCTED
Actual Date of Event:		19970515
Orig Sched Event Date:		
New Sched Event Date:		
Best Date:		19970515
Groundwater Release Indicator:		
Soil Release Indicator:		
Air Release Indicator:		
Surface Waste Release Ind:		
Event Responsible Agency:		S
Area Name:		ENTIRE FACILITY
Event Code:		CA400
Corrective Action Event Descri:		REMEDY DECISION

Map Key	Number of Records	Direction	Distance (mi/ft)	Elev/Diff (ft)	Site	DB
Actual Date of Event:		19970515				
Orig Sched Event Date:						
New Sched Event Date:						
Best Date:		19970515				
Groundwater Release Indicator:						
Soil Release Indicator:						
Air Release Indicator:						
Surface Waste Release Ind:						
Event Responsible Agency:		S				
Area Name:		ENTIRE FACILITY				
Event Code:		CA999RM				
Corrective Action Event Descri:		CA PROCESS IS TERMINATED-REMEDIAL ACTIVITIES COMPLETE				
Actual Date of Event:		20070925				
Orig Sched Event Date:						
New Sched Event Date:						
Best Date:		20070925				
Groundwater Release Indicator:						
Soil Release Indicator:						
Air Release Indicator:						
Surface Waste Release Ind:						
Event Responsible Agency:		S				
Area Name:		ENTIRE FACILITY				
Event Code:		CA750YE				
Corrective Action Event Descri:		RELEASE TO GW CONTROLLED DETERMINATION-YES, APPLICABLE AS OF THIS DATE				
Actual Date of Event:		20070925				
Orig Sched Event Date:						
New Sched Event Date:						
Best Date:		20070925				
Groundwater Release Indicator:						
Soil Release Indicator:						
Air Release Indicator:						
Surface Waste Release Ind:						
Event Responsible Agency:		S				
Area Name:		ENTIRE FACILITY				
Event Code:		CA800YE				
Corrective Action Event Descri:		READY FOR ANTICIPATED USE DETERMINATION - READY FOR ANTICIPATED USE				
Actual Date of Event:		20180518				
Orig Sched Event Date:						
New Sched Event Date:						
Best Date:		20180518				
Groundwater Release Indicator:						
Soil Release Indicator:						
Air Release Indicator:						
Surface Waste Release Ind:						
Event Responsible Agency:		S				
<u>Violation/Evaluation Summary</u>						
Note:		NO RECORDS: As of Apr 2024, there are no Compliance Monitoring and Enforcement (violation) records associated with this facility (EPA ID).				
<u>Handler Summary</u>						
Importer Activity:		No				
Mixed Waste Generator:		No				
Transporter Activity:		No				
Transfer Facility:		No				
Onsite Burner:		No				
Smelting, Melting and Refining:		No				
Underground Injection Control:		No				
Commercial TSD:		No				
Used Oil Transporter:		No				
Used Oil Transfer Facility:		No				
Used Oil Processor:		No				

Map Key	Number of Records	Direction	Distance (mi/ft)	Elev/Diff (ft)	Site	DB
Used Oil Refiner:		No				
Used Oil Burner:		No				
Used Oil Market Burner:		No				
Used Oil Spec Marketer:		No				

Hazardous Waste Handler Details

Sequence No: 1
Receive Date: 19800818
Handler Name: GENERAL INSTRUMENT CO C P CLARE DIV
Federal Waste Generator Code: N
Generator Code Description: Not a Generator, Verified
Source Type: Notification

Waste Code Details

Hazardous Waste Code: D000
Waste Code Description: DESCRIPTION

Hazardous Waste Code: D002
Waste Code Description: CORROSIVE WASTE

Hazardous Waste Code: D008
Waste Code Description: LEAD

Hazardous Waste Code: D011
Waste Code Description: SILVER

Hazardous Waste Code: F001
Waste Code Description: THE FOLLOWING SPENT HALOGENATED SOLVENTS USED IN DEGREASING: TETRACHLOROETHYLENE, TRICHLOROETHYLENE, METHYLENE CHLORIDE, 1,1,1-TRICHLOROETHANE, CARBON TETRACHLORIDE AND CHLORINATED FLUOROCARBONS; ALL SPENT SOLVENT MIXTURES/BLENDS USED IN DEGREASING CONTAINING, BEFORE USE, A TOTAL OF TEN PERCENT OR MORE (BY VOLUME) OF ONE OR MORE OF THE ABOVE HALOGENATED SOLVENTS OR THOSE SOLVENTS LISTED IN F002, F004, AND F005; AND STILL BOTTOMS FROM THE RECOVERY OF THESE SPENT SOLVENTS AND SPENT SOLVENT MIXTURES.

Hazardous Waste Code: F002
Waste Code Description: THE FOLLOWING SPENT HALOGENATED SOLVENTS: TETRACHLOROETHYLENE, METHYLENE CHLORIDE, TRICHLOROETHYLENE, 1,1,1-TRICHLOROETHANE, CHLOROBENZENE, 1,1,2-TRICHLORO-1,2,2-TRIFLUOROETHANE, ORTHO-DICHLOROBENZENE, TRICHLOROFLUOROMETHANE, AND 1,1,2, TRICHLOROETHANE; ALL SPENT SOLVENT MIXTURES/BLENDS CONTAINING, BEFORE USE, A TOTAL OF TEN PERCENT OR MORE (BY VOLUME) OF ONE OR MORE OF THE ABOVE HALOGENATED SOLVENTS OR THOSE SOLVENTS LISTED IN F001, F004, AND F005; AND STILL BOTTOMS FROM THE RECOVERY OF THESE SPENT SOLVENTS AND SPENT SOLVENT MIXTURES.

Hazardous Waste Code: F005
Waste Code Description: THE FOLLOWING SPENT NONHALOGENATED SOLVENTS: TOLUENE, METHYL ETHYL KETONE, CARBON DISULFIDE, ISOBUTANOL, PYRIDINE, BENZENE, 2-ETHOXYETHANOL, AND 2-NITROPROPANE; ALL SPENT SOLVENT MIXTURES/BLENDS CONTAINING, BEFORE USE, A TOTAL OF TEN PERCENT OR MORE (BY VOLUME) OF ONE OR MORE OF THE ABOVE NONHALOGENATED SOLVENTS OR THOSE SOLVENTS LISTED IN F001, F002, OR F004; AND STILL BOTTOMS FROM THE RECOVERY OF THESE SPENT SOLVENTS AND SPENT SOLVENT MIXTURES.

Hazardous Waste Code: F006
Waste Code Description: WASTEWATER TREATMENT SLUDGES FROM ELECTROPLATING OPERATIONS, EXCEPT FROM THE FOLLOWING PROCESSES: (1) SULFURIC ACID ANODIZING OF ALUMINUM; (2) TIN PLATING ON CARBON STEEL; (3) ZINC PLATING (SEGREGATED BASIS) ON CARBON STEEL; (4) ALUMINUM OR ZINC-ALUMINUM PLATING ON CARBON STEEL; (5) CLEANING/STRIPPING ASSOCIATED WITH TIN, ZINC, AND ALUMINUM PLATING ON CARBON STEEL; AND (6) CHEMICAL ETCHING AND MILLING OF ALUMINUM.

Hazardous Waste Code: F007
Waste Code Description: SPENT CYANIDE PLATING BATH SOLUTIONS FROM ELECTROPLATING OPERATIONS.

Hazardous Waste Code: F008
Waste Code Description: PLATING BATH RESIDUES FROM THE BOTTOM OF PLATING BATHS FROM ELECTROPLATING OPERATIONS IN WHICH CYANIDES ARE USED IN THE PROCESS.

Map Key	Number of Records	Direction	Distance (mi/ft)	Elev/Diff (ft)	Site	DB
Hazardous Waste Code: Waste Code Description:		F009			SPENT STRIPPING AND CLEANING BATH SOLUTIONS FROM ELECTROPLATING OPERATIONS IN WHICH CYANIDES ARE USED IN THE PROCESS.	
Hazardous Waste Code: Waste Code Description:		P030			CYANIDES (SOLUBLE CYANIDE SALTS), NOT OTHERWISE SPECIFIED	
Hazardous Waste Code: Waste Code Description:		P098			POTASSIUM CYANIDE (OR) POTASSIUM CYANIDE K(CN)	
Hazardous Waste Code: Waste Code Description:		P099			ARGENTATE (1-), BIS(CYANO-C)-, POTASSIUM (OR) POTASSIUM SILVER CYANIDE	
Hazardous Waste Code: Waste Code Description:		P106			SODIUM CYANIDE (OR) SODIUM CYANIDE NA(CN)	
Hazardous Waste Code: Waste Code Description:		U002			2-PROPANONE (I) (OR) ACETONE (I)	
Hazardous Waste Code: Waste Code Description:		U112			ACETIC ACID, ETHYL ESTER (I) (OR) ETHYL ACETATE (I)	
Hazardous Waste Code: Waste Code Description:		U122			FORMALDEHYDE	
Hazardous Waste Code: Waste Code Description:		U134			HYDROFLUORIC ACID (C,T) (OR) HYDROGEN FLUORIDE (C,T)	
Hazardous Waste Code: Waste Code Description:		U210			ETHENE, TETRACHLORO- (OR) TETRACHLOROETHYLENE	
Hazardous Waste Code: Waste Code Description:		U220			BENZENE, METHYL- (OR) TOLUENE	
Hazardous Waste Code: Waste Code Description:		U239			BENZENE, DIMETHYL- (I,T) (OR) XYLENE (I)	

Hazardous Waste Handler Details

Sequence No: 1
Receive Date: 19801117
Handler Name: GENERAL INSTRUMENT CO C P CLARE DIV
Federal Waste Generator Code: N
Generator Code Description: Not a Generator, Verified
Source Type: Part A

Waste Code Details

Hazardous Waste Code: D002
Waste Code Description: CORROSIVE WASTE

Hazardous Waste Code: D008
Waste Code Description: LEAD

Hazardous Waste Code: D011
Waste Code Description: SILVER

Hazardous Waste Code: P030
Waste Code Description: CYANIDES (SOLUBLE CYANIDE SALTS), NOT OTHERWISE SPECIFIED

Hazardous Waste Code: P098
Waste Code Description: POTASSIUM CYANIDE (OR) POTASSIUM CYANIDE K(CN)

Hazardous Waste Code: P099
Waste Code Description: ARGENTATE (1-), BIS(CYANO-C)-, POTASSIUM (OR) POTASSIUM SILVER CYANIDE

Hazardous Waste Code: P106

Map Key	Number of Records	Direction	Distance (mi/ft)	Elev/Diff (ft)	Site	DB
Waste Code Description:		SODIUM CYANIDE (OR) SODIUM CYANIDE NA(CN)				
Hazardous Waste Code:	U002					
Waste Code Description:	2-PROPANONE (I) (OR) ACETONE (I)					
Hazardous Waste Code:	U112					
Waste Code Description:	ACETIC ACID, ETHYL ESTER (I) (OR) ETHYL ACETATE (I)					
Hazardous Waste Code:	U122					
Waste Code Description:	FORMALDEHYDE					
Hazardous Waste Code:	U134					
Waste Code Description:	HYDROFLUORIC ACID (C,T) (OR) HYDROGEN FLUORIDE (C,T)					
Hazardous Waste Code:	U210					
Waste Code Description:	ETHENE, TETRACHLORO- (OR) TETRACHLOROETHYLENE					
Hazardous Waste Code:	U220					
Waste Code Description:	BENZENE, METHYL- (OR) TOLUENE					
Hazardous Waste Code:	U239					
Waste Code Description:	BENZENE, DIMETHYL- (I,T) (OR) XYLENE (I)					
<u>Owner/Operator Details</u>						
Owner/Operator Ind:	Current Owner			Street No:		
Type:	Private			Street 1:	1775 BROADWAY	
Name:	GENERAL INSTRUMENT CORP			Street 2:		
Date Became Current:				City:	NEW YORK	
Date Ended Current:				State:	NY	
Phone:	219-974-8700			Country:		
Source Type:	Notification			Zip Code:	10019	
Owner/Operator Ind:	Current Operator			Street No:		
Type:	Private			Street 1:	1775 BROADWAY	
Name:	GENERAL INSTRUMENT CORP			Street 2:		
Date Became Current:				City:	CITY NOT REPORTED	
Date Ended Current:				State:	NY	
Phone:	219-974-8700			Country:		
Source Type:	Part A			Zip Code:	99998	
<u>Historical Handler Details</u>						
Receive Dt:	19800818					
Generator Code Description:	Not a Generator, Verified					
Handler Name:	GENERAL INSTRUMENT CO C P CLARE DIV					

22	1 of 1	NE	0.97 / 5,129.24	731.51 / -25	UNAMED LIMESTONE QUARRY LAKE COUNTY MUDELEIN IL 60060	MRDS
--------------------	--------	----	--------------------	-----------------	---	------

Dep ID:	10217925	I1:	98
Dev Status:	PAST PRODUCER	Latitude:	42.25293
Code List:	STN_C	Longitude:	-87.988892
Url:	http://mrdata.usgs.gov/mrds/show-mrds.php?dep_id=10217925		

Commodity

I1:	24	Line:	1
Code:	STN_C	Inserted By:	MAS migration
Commodity:	Stone, Crushed/Broken	Insert Date:	29-OCT-2002 09:00:24
Commodity Type:	Non-metallic	Updated By:	USGS
Commodity Group:	Stone, Crushed	Update Date:	29-OCT-2002 09:01:58
Importance:	Primary		

<i>Map Key</i>	<i>Number of Records</i>	<i>Direction</i>	<i>Distance (mi/ft)</i>	<i>Elev/Diff (ft)</i>	<i>Site</i>	<i>DB</i>
----------------	------------------------------	------------------	-----------------------------	---------------------------	-------------	-----------

Names

<i>I1:</i>	95			<i>Inserted By:</i>	MAS migration
<i>Status:</i>	Current			<i>Insert Date:</i>	29-OCT-02
<i>Site Name:</i>	Unnamed Limestone Quarry			<i>Updated By:</i>	USGS
<i>Line:</i>	1			<i>Update Date:</i>	29-OCT-02

Unplottable Summary

Total: 0 Unplottable sites

DB	Company Name/Site Name	Address	City	Zip	ERIS ID
----	------------------------	---------	------	-----	---------

No unplottable records were found that may be relevant for the search criteria.

Unplottable Report

No unplottable records were found that may be relevant for the search criteria.

Appendix: Database Descriptions

Environmental Risk Information Services (ERIS) can search the following databases. The extent of historical information varies with each database and current information is determined by what is publicly available to ERIS at the time of update. ERIS updates databases as set out in ASTM Standard E1527-13 and E1527-21, Section 8.1.8 Sources of Standard Source Information:

"Government information from nongovernmental sources may be considered current if the source updates the information at least every 90 days, or, for information that is updated less frequently than quarterly by the government agency, within 90 days of the date the government agency makes the information available to the public."

Standard Environmental Record Sources

Federal

National Priority List:

NPL

The U.S. Environmental Protection Agency (EPA)'s National Priorities List (NPL) includes the most serious uncontrolled or abandoned hazardous waste sites identified for possible long-term remedial action under the Superfund program, based primarily on the score a site receives from EPA's Hazard Ranking System. A site must be on the NPL to receive money from the Superfund Trust Fund for remedial action. This data includes NPL sites represented as polygons, where available, that can be sourced from the EPA NPL Superfund Site Boundaries dataset, refreshed by the Shared Enterprise Geodata and Services (SEGS). These site boundaries represent the footprint of a whole site, the sum of all the Operable Units (OUs) and the current understanding of the full extent of contamination; for Federal Facility sites, the total site polygon may be the Facility boundary. As site investigation and remediation progress, OUs may be added, modified or refined. Data provided by external parties is not independently verified by EPA. This boundary data is made available to the public strictly for informational purposes. Where there is no polygon boundary data available for a given site, the site is represented as a point.

Government Publication Date: Sep 25, 2024

National Priority List - Proposed:

PROPOSED NPL

Sites proposed by the U.S. Environmental Protection Agency (EPA), the state agency, or concerned citizens for addition to the National Priorities List (NPL) due to contamination by hazardous waste and identified by the EPA as a candidate for cleanup because it poses a risk to human health and/or the environment. Sites represented as polygons, where available, can be sourced from the EPA NPL Superfund Site Boundaries dataset, refreshed by the Shared Enterprise Geodata and Services (SEGS). These site boundaries represent the footprint of a whole site, the sum of all the Operable Units (OUs) and the current understanding of the full extent of contamination; for Federal Facility sites, the total site polygon may be the Facility boundary. Data provided by external parties is not independently verified by EPA. This boundary data is made available to the public strictly for informational purposes. Where there is no polygon boundary data available for a given site, the site is represented as a point.

Government Publication Date: Sep 25, 2024

Deleted NPL:

DELETED NPL

Sites deleted from the U.S. Environmental Protection Agency (EPA)'s National Priorities List (NPL). The National Oil and Hazardous Substances Pollution Contingency Plan (NCP) establishes the criteria that the EPA uses to delete sites from the NPL. In accordance with 40 CFR 300.425(e), sites may be deleted from the NPL where no further response is appropriate. Sites represented as polygons, where available, can be sourced from the EPA NPL Superfund Site Boundaries dataset, refreshed by the Shared Enterprise Geodata and Services (SEGS). These site boundaries represent the footprint of a whole site, the sum of all the Operable Units (OUs) and the current understanding of the full extent of contamination; for Federal Facility sites, the total site polygon may be the Facility boundary. Data provided by external parties is not independently verified by EPA. This boundary data is made available to the public strictly for informational purposes. Where there is no polygon boundary data available for a given site, the site is represented as a point.

Government Publication Date: Sep 25, 2024

SEMS List 8R Active Site Inventory:[SEMS](#)

The U.S. Environmental Protection Agency's (EPA) Superfund Program has deployed the Superfund Enterprise Management System (SEMS), which integrates multiple legacy systems into a comprehensive tracking and reporting tool. This inventory contains active sites evaluated by the Superfund program that are either proposed to be or are on the National Priorities List (NPL) as well as sites that are in the screening and assessment phase for possible inclusion on the NPL. The Active Site Inventory Report displays site and location information at active SEMS sites. An active site is one at which site assessment, removal, remedial, enforcement, cost recovery, or oversight activities are being planned or conducted. This data includes SEMS sites from the List 8R Active file as well as applicable sites from the EPA's Facility Registry Service map tool.

Government Publication Date: Jul 24, 2024

Inventory of Open Dumps, June 1985:[ODI](#)

The Resource Conservation and Recovery Act (RCRA) provides for publication of an inventory of open dumps. The Act defines "open dumps" as facilities which do not comply with EPA's "Criteria for Classification of Solid Waste Disposal Facilities and Practices" (40 CFR 257).

Government Publication Date: Jun 1985

SEMS List 8R Archive Sites:[SEMS ARCHIVE](#)

The U.S. Environmental Protection Agency's (EPA) Superfund Enterprise Management System (SEMS) Archived Site Inventory displays site and location information at sites archived from SEMS. An archived site is one at which EPA has determined that assessment has been completed and no further remedial action is planned under the Superfund program at this time. This data includes sites from the List 8R Archived site file.

Government Publication Date: Jul 24, 2024

Comprehensive Environmental Response, Compensation and Liability Information System -[CERCLIS](#)**CERCLIS:**

Superfund is a program administered by the United States Environmental Protection Agency (EPA) to locate, investigate, and clean up the worst hazardous waste sites throughout the United States. CERCLIS is a database of potential and confirmed hazardous waste sites at which the EPA Superfund program has some involvement. It contains sites that are either proposed to be or are on the National Priorities List (NPL) as well as sites that are in the screening and assessment phase for possible inclusion on the NPL. The EPA administers the Superfund program in cooperation with individual states and tribal governments; this database is made available by the EPA.

Government Publication Date: Oct 25, 2013

EPA Report on the Status of Open Dumps on Indian Lands:[IODI](#)

Public Law 103-399, The Indian Lands Open Dump Cleanup Act of 1994, enacted October 22, 1994, identified congressional concerns that solid waste open dump sites located on American Indian or Alaska Native (AI/AN) lands threaten the health and safety of residents of those lands and contiguous areas. The purpose of the Act is to identify the location of open dumps on Indian lands, assess the relative health and environment hazards posed by those sites, and provide financial and technical assistance to Indian tribal governments to close such dumps in compliance with Federal standards and regulations or standards promulgated by Indian Tribal governments or Alaska Native entities.

Government Publication Date: Dec 31, 1998

CERCLIS - No Further Remedial Action Planned:[CERCLIS NFRAP](#)

An archived site is one at which EPA has determined that assessment has been completed and no further remedial action is planned under the Superfund program at this time. The Archive designation means that, to the best of EPA's knowledge, assessment at a site has been completed and that EPA has determined no further steps will be taken to list this site on the National Priorities List (NPL). This decision does not necessarily mean that there is no hazard associated with a given site; it only means that, based upon available information, the location is not judged to be a potential NPL site.

Government Publication Date: Oct 25, 2013

CERCLIS Liens:[CERCLIS LIENS](#)

A Federal Superfund lien exists at any property where EPA has incurred Superfund costs to address contamination ("Superfund site") and has provided notice of liability to the property owner. A Federal CERCLA ("Superfund") lien can exist by operation of law at any site or property at which EPA has spent Superfund monies. This database is made available by the United States Environmental Protection Agency (EPA). This database was provided by the United States Environmental Protection Agency (EPA). Refer to SEMS LIEN as the current data source for Superfund Liens.

Government Publication Date: Jan 30, 2014

RCRA CORRACTS-Corrective Action:[RCRA CORRACTS](#)

RCRA Info is the U.S. Environmental Protection Agency's (EPA) comprehensive information system, providing access to data supporting the Resource Conservation and Recovery Act (RCRA) of 1976 and the Hazardous and Solid Waste Amendments (HSWA) of 1984. At these sites, the Corrective Action Program ensures that cleanups occur. EPA and state regulators work with facilities and communities to design remedies based on the contamination, geology, and anticipated use unique to each site.

Government Publication Date: Apr 8, 2024

RCRA non-CORRACTS TSD Facilities:[RCRA TSD](#)

RCRA Info is the U.S. Environmental Protection Agency's (EPA) comprehensive information system, providing access to data supporting the Resource Conservation and Recovery Act (RCRA) of 1976 and the Hazardous and Solid Waste Amendments (HSWA) of 1984. This database includes Non-Corrective Action sites that have indicated engagement in the treatment, storage, or disposal of hazardous waste which requires a RCRA hazardous waste permit.

Government Publication Date: Apr 8, 2024

RCRA Generator List:[RCRA LQG](#)

RCRA Info is the U.S. Environmental Protection Agency's (EPA) comprehensive information system, providing access to data supporting the Resource Conservation and Recovery Act (RCRA) of 1976 and the Hazardous and Solid Waste Amendments (HSWA) of 1984. RCRA Info replaces the data recording and reporting abilities of the Resource Conservation and Recovery Information System (RCRIS) and the Biennial Reporting System (BRS). A hazardous waste generator is any person or site whose processes and actions create hazardous waste (see 40 CFR 260.10). Large Quantity Generators (LQGs) generate 1,000 kilograms per month or more of hazardous waste or more than one kilogram per month of acutely hazardous waste.

Government Publication Date: Apr 8, 2024

RCRA Small Quantity Generators List:[RCRA SQG](#)

RCRA Info is the U.S. Environmental Protection Agency's (EPA) comprehensive information system, providing access to data supporting the Resource Conservation and Recovery Act (RCRA) of 1976 and the Hazardous and Solid Waste Amendments (HSWA) of 1984. RCRA Info replaces the data recording and reporting abilities of the Resource Conservation and Recovery Information System (RCRIS) and the Biennial Reporting System (BRS). A hazardous waste generator is any person or site whose processes and actions create hazardous waste (see 40 CFR 260.10). Small Quantity Generators (SQGs) generate more than 100 kilograms, but less than 1,000 kilograms, of hazardous waste per month.

Government Publication Date: Apr 8, 2024

RCRA Very Small Quantity Generators List:[RCRA VSQG](#)

RCRA Info is the U.S. Environmental Protection Agency's (EPA) comprehensive information system, providing access to data supporting the Resource Conservation and Recovery Act (RCRA) of 1976 and the Hazardous and Solid Waste Amendments (HSWA) of 1984. A hazardous waste generator is any person or site whose processes and actions create hazardous waste (see 40 CFR 260.10). Very Small Quantity Generators (VSQG) generate 100 kilograms or less per month of hazardous waste, or one kilogram or less per month of acutely hazardous waste. Additionally, VSQG may not accumulate more than 1,000 kilograms of hazardous waste at any time.

Government Publication Date: Apr 8, 2024

RCRA Non-Generators:[RCRA NON GEN](#)

RCRA Info is the U.S. Environmental Protection Agency's (EPA) comprehensive information system, providing access to data supporting the Resource Conservation and Recovery Act (RCRA) of 1976 and the Hazardous and Solid Waste Amendments (HSWA) of 1984. RCRA Info replaces the data recording and reporting abilities of the Resource Conservation and Recovery Information System (RCRIS) and the Biennial Reporting System (BRS). A hazardous waste generator is any person or site whose processes and actions create hazardous waste (see 40 CFR 260.10). Non-Generators do not presently generate hazardous waste.

Government Publication Date: Apr 8, 2024

RCRA Sites with Controls:[RCRA CONTROLS](#)

List of Resource Conservation and Recovery Act (RCRA) facilities with institutional controls in place. RCRA gives the U.S. Environmental Protection Agency (EPA) the authority to control hazardous waste from the "cradle-to-grave." This includes the generation, transportation, treatment, storage, and disposal of hazardous waste. RCRA also set forth a framework for the management of non-hazardous solid wastes. The 1986 amendments to RCRA enabled EPA to address environmental problems that could result from underground tanks storing petroleum and other hazardous substances.

Government Publication Date: Apr 8, 2024

Federal Engineering Controls-ECs:[FED ENG](#)

List of Engineering controls (ECs) made available by the United States Environmental Protection Agency (EPA). ECs encompass a variety of engineered and constructed physical barriers (e.g., soil capping, sub-surface venting systems, mitigation barriers, fences) to contain and/or prevent exposure to contamination on a property. The EC listing includes remedy component data from Superfund decision documents for applicable sites on the final or deleted on the National Priorities List (NPL); and sites with a Superfund Alternative Approach (SAA) Agreement in place. The only sites included that are not on the NPL; proposed for NPL; or removed from proposed NPL, are those with an SAA Agreement in place.

Government Publication Date: Sep 25, 2024

Federal Institutional Controls- ICs:

FED INST

List of Institutional controls (ICs) made available by the United States Environmental Protection Agency (EPA). ICs are non-engineered instruments, such as administrative and legal controls, that help minimize the potential for human exposure to contamination and/or protect the integrity of the remedy. Although it is EPA's expectation that treatment or engineering controls will be used to address principal threat wastes and that groundwater will be returned to its beneficial use whenever practicable, ICs play an important role in site remedies because they reduce exposure to contamination by limiting land or resource use and guide human behavior at a site. The IC listing includes remedy component data from Superfund decision documents for applicable sites on the final or deleted on the National Priorities List (NPL); and sites with a Superfund Alternative Approach (SAA) Agreement in place. The only sites included that are not on the NPL; proposed for NPL; or removed from proposed NPL, are those with an SAA Agreement in place.

Government Publication Date: Sep 25, 2024

Land Use Control Information System:

LUCIS

The LUCIS database is maintained by the U.S. Department of the Navy and contains information for former Base Realignment and Closure (BRAC) properties across the United States.

Government Publication Date: Sep 1, 2006

Institutional Control Boundaries at NPL sites:

NPL IC

These boundaries of Institutional Control areas at sites on the U.S. Environmental Protection Agency's (EPA) National Priorities List (NPL), or as Proposed or Deleted, are sourced from the EPA NPL Superfund Site Boundaries dataset, refreshed by the Shared Enterprise Geodata and Services (SEGS). The EPA's NPL includes the most serious uncontrolled or abandoned hazardous waste sites identified for possible long-term remedial action under the Superfund program. Institutional controls are non-engineered instruments such as administrative and legal controls that help minimize the potential for human exposure to contamination and/or protect the integrity of the remedy. Data provided by external parties is not independently verified by EPA. This boundary data is made available to the public strictly for informational purposes.

Government Publication Date: Sep 25, 2024

Emergency Response Notification System:

ERNS 1982 TO 1986

Database of oil and hazardous substances spill reports controlled by the National Response Center. The primary function of the National Response Center is to serve as the sole national point of contact for reporting oil, chemical, radiological, biological, and etiological discharges into the environment anywhere in the United States and its territories.

Government Publication Date: 1982-1986

Emergency Response Notification System:

ERNS 1987 TO 1989

Database of oil and hazardous substances spill reports controlled by the National Response Center. The primary function of the National Response Center is to serve as the sole national point of contact for reporting oil, chemical, radiological, biological, and etiological discharges into the environment anywhere in the United States and its territories.

Government Publication Date: 1987-1989

Emergency Response Notification System:

ERNS

Database of oil and hazardous substances spill reports made available by the United States Coast Guard National Response Center (NRC). The NRC fields initial reports for pollution and railroad incidents and forwards that information to appropriate federal/state agencies for response. These data contain initial incident data that has not been validated or investigated by a federal/state response agency.

Government Publication Date: Oct 15, 2024

The Assessment, Cleanup and Redevelopment Exchange System (ACRES) Brownfield Database:

FED BROWNFIELDS

Brownfields are real property, the expansion, redevelopment, or reuse of which may be complicated by the presence or potential presence of a hazardous substance, pollutant, or contaminant. Cleaning up and reinvesting in these properties protects the environment, reduces blight, and takes development pressures off greenspaces and working lands. This data is provided by the United States Environmental Protection Agency (EPA) and includes Brownfield sites from the Cleanups in My Community (CIMC) web application.

Government Publication Date: Feb 7, 2024

FEMA Underground Storage Tank Listing:

FEMA UST

The Federal Emergency Management Agency (FEMA) of the Department of Homeland Security maintains a list of FEMA owned underground storage tanks.

Government Publication Date: Dec 31, 2017

Facility Response Plan:

FRP

This listing contains facilities that have submitted Facility Response Plans (FRPs) to the U.S. Environmental Protection Agency (EPA). Facilities that could reasonably be expected to cause "substantial harm" to the environment by discharging oil into or on navigable waters are required to prepare and submit FRPs. Harm is determined based on total oil storage capacity, secondary containment and age of tanks, oil transfer activities, history of discharges, proximity to a public drinking water intake or sensitive environments. This listing includes FRP facilities from an applicable EPA FOIA file and Homeland Infrastructure Foundation-Level Data (HIFLD) data file.

Government Publication Date: Jan 9, 2024

Delisted Facility Response Plans:

DELISTED FRP

Facilities that once appeared in - and have since been removed from - the list of facilities that have submitted Facility Response Plans (FRP) to EPA. Facilities that could reasonably be expected to cause "substantial harm" to the environment by discharging oil into or on navigable waters are required to prepare and submit Facility Response Plans (FRPs). Harm is determined based on total oil storage capacity, secondary containment and age of tanks, oil transfer activities, history of discharges, proximity to a public drinking water intake or sensitive environments.

Government Publication Date: Jan 9, 2024

Historical Gas Stations:

HIST GAS STATIONS

This historic directory of service stations is provided by the Cities Service Company. The directory includes Cities Service filling stations that were located throughout the United States in 1930.

Government Publication Date: Jul 1, 1930

Petroleum Refineries:

REFN

This list of petroleum refineries is sourced from the U.S. Energy Information Administration (EIA), Refinery Capacity Report. The listing includes operating and idle petroleum refineries (including new refineries under construction) and refineries shut down during the previous year. The geographic area the report covers is the 50 States, the District of Columbia, Puerto Rico, the U.S. Virgin Islands, Guam, and other U.S. possessions. Per the EIA, the facility location data represents the approximate location based on research of publicly available information from sources such as Federal agencies, company websites, and satellite images on public websites.

Government Publication Date: Jun 6, 2024

Petroleum Product and Crude Oil Rail Terminals:

BULK TERMINAL

A list of petroleum product and crude oil rail terminals from the U.S. Energy Information Administration (EIA), as well as petroleum terminals sourced from the Federal Communications Commission Data hosted by the Homeland Infrastructure Foundation-Level Database. Data includes operable bulk petroleum product terminals with a total bulk shell storage capacity of 50,000 barrels or more, and/or the ability to receive volumes from tanker, barge, or pipeline; also rail terminals handling the loading and unloading of crude oil with activity between 2017 and 2018. EIA petroleum product terminal data comes from the EIA-815 Bulk Terminal and Blender Report, which includes working, shell in operation, and shell idle for several major product groupings.

Government Publication Date: Jun 6, 2024

LIEN on Property:

SEMS LIEN

The U.S. Environmental Protection Agency's (EPA) Superfund Enterprise Management System (SEMS) provides Lien details on applicable properties, such as the Superfund lien on property activity, the lien property information, and the parties associated with the lien.

Government Publication Date: Jul 24, 2024

Superfund Decision Documents:

SUPERFUND ROD

This database contains a list of decision documents for Superfund sites. Decision documents serve to provide the reasoning for the choice of (or) changes to a Superfund Site cleanup plan. The decision documents include completed Records of Decision (ROD), ROD Amendments, Explanations of Significant Differences (ESD) for active and archived sites stored in the Superfund Enterprise Management System (SEMS), along with other associated memos and files. This information is maintained and made available by the U.S. Environmental Protection Agency.

Government Publication Date: Oct 24, 2024

Formerly Utilized Sites Remedial Action Program:

DOE FUSRAP

The U.S. Department of Energy (DOE) established the Formerly Utilized Sites Remedial Action Program (FUSRAP) in 1974 to remediate sites where radioactive contamination remained from the Manhattan Project and early U.S. Atomic Energy Commission (AEC) operations. The DOE Office of Legacy Management (LM) established long-term surveillance and maintenance (LTS&M) requirements for remediated FUSRAP sites. DOE evaluates the final site conditions of a remediated site on the basis of risk for different future uses. DOE then confirms that LTS&M requirements will maintain protectiveness.

Government Publication Date: Mar 4, 2017

State

State Response Action Program Database:

[SSU](#)

The State Response Action Program database identifies the status of all sites under the responsibility of the Illinois EPA's State Sites Unit. The State Response Action Program database made available by Illinois Environmental Protection Agency. This database serves a purpose similar to that of the federal Superfund Enterprise Management System (SEMS), functioning as a state-level counterpart for tracking potential hazardous substance release sites.

Government Publication Date: Aug 3, 2023

Delisted State Response Action Program:

[DELISTED SSU](#)

List of sites removed from the State Response Action Program database identifies the status of all sites under the responsibility of the Illinois EPA's State Sites Unit.

Government Publication Date: Aug 3, 2023

Solid Waste Landfills Subject to State Surcharge Database:

[SWF/LF](#)

The Bureau of Land maintains a list of solid waste facilities and landfills throughout the state. This list made available by Illinois Environmental Protection Agency's Bureau of land.

Government Publication Date: Jun 24, 2024

Special Waste Site List:

[SWF/LF SPECIAL](#)

The following landfills are those that as of January 1, 1990, accept non-hazardous special waste pursuant to the Illinois Environmental Protection Agency Non-Hazardous Special Waste Definition. List A includes landfills that may receive any non-hazardous waste. Non-Regional Pollutant Control Facilities are so noted. List B includes landfills designed to receive specific non-hazardous wastes. List B landfills are designated as a Regional Pollutant Control Facility by RPCF, or Non-regional Pollutant Control Facility by Non-RPCF.

Government Publication Date: Jan 1, 1990

Northeastern Illinois Planning Commission Historical Inventory of Solid Waste Disposal Sites in

[NIPC](#)

Northeastern Illinois:

Historical inventory of solid waste disposal sites in northeastern Illinois prepared by the Northeastern Illinois Planning Commission (NIPC).

Government Publication Date: Dec 1987

Clean Construction or Demolition Debris:

[CCDD](#)

This is a list of CCDD Fill Operations with Approved Permits. Beginning July 1, 2008, no person can use CCDD as fill material in a current or former quarry, mine, or other excavation unless they have obtained a permit from the Illinois EPA.

Government Publication Date: Oct 3, 2023

Leaking Underground Storage Tanks (LUST):

[LUST](#)

Leaking underground storage tanks (LUSTs) are a significant source of environmental contamination and may pose threats to human health and safety. The Illinois Office of the State Fire Marshal (OSFM) regulates the daily operation and maintenance of UST systems. When a release occurs, a tank owner, operator, or their designated representative, must notify the Illinois Emergency Management Agency (IEMA), which then notifies the Illinois Environmental Protection Agency (Illinois EPA). The Illinois EPA's LUST Section begins oversight of remedial activities only after the UST release has been reported to the IEMA.

Government Publication Date: Jul 15, 2024

Leaking UST Document:

[LUST DOCUMENT](#)

A list of sites from the Illinois Environmental Protection Agency (IEPA) Document Explorer at which one or more of the documents is in the Leaking Underground Storage Tank (LUST) category. The IEPA Document Explorer provides online access to numerous Illinois EPA public records which are maintained in a digital format.

Government Publication Date: Jul 23, 2024

Delisted Leaking Underground Storage Tank Sites:

[DELISTED LUST](#)

List of sites removed from the Leaking Underground Storage Tank Incident Tracking (LIT) database made available by the Illinois Environmental Protection Agency.

Government Publication Date: Jul 23, 2024

Underground Storage Tank Fund Payment Priority List:

[LUST TRUST](#)

In case sufficient funds are not available in the Underground Storage Tank Fund, requests for payment are entered on the Payment Priority List by "queue date" order. As required by the Environmental Protection Act, the queue date is the date that a complete request for partial or final payment was received by the Agency. The queue date is "officially" confirmed at the end of the payment review process when a Final Decision Letter is sent to the site owner. The Underground Storage Tank Fund Priority list made available by Illinois Environmental Protection Agency.

Government Publication Date: Nov 01, 2016

Underground Storage Tank Database (UST):

UST

This Underground Storage Tank (UST) database is maintained by the Division of Petroleum & Chemical Safety of the Office of the Illinois State Fire Marshal (OSFM). Agency Disclaimer: The data contains information derived from tank registration information supplied to the OSFM from outside sources. This information may not contain complete or current information on a specific tank.

Government Publication Date: Jul 15, 2024

Aboveground Storage Tanks (AST):

AST

A list of aboveground storage tanks inspected by the Office of State Fire Marshal (OSFM).

Government Publication Date: Jun 18, 2024

Delisted Storage Tanks:

DELISTED TANK

This database contains a list of closed storage tank sites that were removed from the Illinois Department of Environmental Quality.

Government Publication Date: Aug 21, 2024

Sites with Engineering Controls:

ENG

Sites in the Illinois Environmental Protection Agency (IEPA)'s Site Remediation Program (SRP) database with engineering controls in place.

Government Publication Date: Jul 17, 2024

Institutional Controls:

INST

Sites in the Illinois Environmental Protection Agency (IEPA)'s Site Remediation Program (SRP) database with institutional controls in place.

Government Publication Date: Jul 17, 2024

Environmental Covenants Registry:

AUL

According to the Illinois Environmental Protection Agency (Illinois EPA), the Illinois Uniform Environmental Covenants Act (UECA) (765 Illinois Compiled Statutes (ILCS) 122 et seq.) creates an environmental covenant that is a specific recordable interest in real estate. It arises from an environmental response project that imposes activity and use limitations on a property. No environmental covenant is effective without the approval of the Illinois EPA, through the Director's signature. The UECA instrument recites the property use controls and remediation requirements imposed upon the property. Section 12(a) of the Illinois UECA requires the Illinois EPA to establish and maintain a registry that contains all environmental covenants and any amendment or termination of those covenants.

Government Publication Date: Aug 8, 2024

Illinois Site Remediation Program Database:

SRP

The Site Remediation Program (SRP) database identifies the status of all voluntary remediation projects administered through the Pre-Notice Site Cleanup Program (1989 to 1995) and the Site Remediation Program (1996 to the present). This Site Remediation program database made available by Illinois Environmental Protection Agency.

Government Publication Date: Jul 17, 2024

Document Explorer Remediation and Assessment Sites:

REM ASSESS

A list of sites from the Illinois Environmental Protection Agency (IEPA) Document Explorer at which one or more documents available are associated with the Federal Facilities Unit, National Priorities List Unit, Site Assessment Unit, or Voluntary Site Remediation Unit. The IEPA Document Explorer provides online access to numerous Illinois EPA public records which are maintained in a digital format.

Government Publication Date: Jul 23, 2024

Brownfields Redevelopment Assessment Database:

BROWNFIELDS

This listing of Brownfields Redevelopment Assessment sites is provided by the Illinois Environmental Protection Agency's (IL EPA) Bureau of Land. Brownfields are abandoned or under-utilized industrial and commercial properties with actual or perceived contamination and an active potential for redevelopment. The IL EPA Remedial Project Management Section (RPMS) manages the Brownfields loan programs and offers technical support to communities through the services of its Brownfields Representatives.

Government Publication Date: Jun 4, 2024

Municipal Brownfields Redevelopment Grant Program (MBRGP) project sites administered through

BROWN MBRGP

OBA:

The Office of Brownfields Assistance (OBA) database identifies the status of all Municipal Brownfields Redevelopment Grant Program (MBRGP) project sites administered through OBA. Office of Brownfields Assistance Database search made available by Illinois Environmental Protection Agency's Bureau of Land Data-Center.

Government Publication Date: Mar 31, 2013

Tribal

Leaking Underground Storage Tanks on Indian Lands:

INDIAN LUST

This list of leaking underground storage tanks (LUSTs) on Tribal/Indian Lands in Region 5, which includes Illinois, is made available by the United States Environmental Protection Agency (EPA). There are no federally recognized Tribes in Illinois, according to the U.S. Department of Interior, Bureau of Indian Affairs.

Government Publication Date: Oct 16, 2017

Underground Storage Tanks (USTs) on Indian Lands:

INDIAN UST

This list of underground storage tanks (USTs) on Tribal/Indian Lands in Region 5, which includes Illinois, is made available by the United States Environmental Protection Agency (EPA). There are no federally recognized Tribes in Illinois, according to the U.S. Department of Interior, Bureau of Indian Affairs.

Government Publication Date: Oct 16, 2017

Delisted Tribal Leaking Storage Tanks:

DELISTED INDIAN LST

Leaking Underground Storage Tank (LUST) facilities which once appeared on - and have since been removed from - the Regional Tribal/Indian LUST lists made available by the United States Environmental Protection Agency (EPA).

Government Publication Date: May 7, 2024

Delisted Tribal Underground Storage Tanks:

DELISTED INDIAN UST

Underground Storage Tank (UST) facilities which once appeared on - and have since been removed from - the Regional Tribal/Indian UST lists made available by the United States Environmental Protection Agency (EPA).

Government Publication Date: May 7, 2024

County

No County databases were selected to be included in the search.

Additional Environmental Record Sources

Federal

PFAS Greenhouse Gas Emissions Data:

PFAS GHG

The U.S. Environmental Protection Agency's Greenhouse Gas Reporting Program (GHGRP) collects Greenhouse Gas (GHG) data from large emitting facilities (25,000 metric tons of carbon dioxide equivalent (CO₂e) per year), and suppliers of fossil fuels and industrial gases that results in GHG emissions when used. Includes GHG emissions data for facilities that emit or have emitted since 2010 chemicals identified in EPA's CompTox Chemicals Dashboard list of PFAS without explicit structures and list of PFAS structures by DSSTox. PFAS emissions data has been identified for facilities engaged in the following industrial processes: Aluminum Production (GHGRP Subpart F), HCFC-22 Production and HFC-23 Destruction (Subpart O), Electronics Manufacturing (Subpart I), Fluorinated Gas Production (Subpart L), Magnesium Production (Subpart T), Electrical Transmission and Distribution Equipment Use (Subpart DD), and Manufacture of Electric Transmission and Distribution Equipment (Subpart SS). Over time, other industrial processes with required GHGRP reporting may include PFAS emissions data and the list of reportable gases may change over time.

Government Publication Date: Aug 5, 2024

On-Scene Coordinator Response Sites:

OSC RESPONSE

This list of On-Scene Coordinator (OSC) Response Sites is provided by the U.S. Environmental Protection Agency (EPA). OSCs are the federal officials responsible for monitoring or directing responses to all oil spills and hazardous substance releases reported to the federal government. OSCs coordinate all federal efforts with, and provide support and information to local, state, and regional response communities. An OSC is an agent of either EPA or the U.S. Coast Guard (USCG), depending on where the incident occurs. EPA's OSCs have primary responsibility for spills and releases to inland areas and waters. USCG OSCs have responsibility for coastal waters and the Great Lakes. In general, an OSC has the following key responsibilities during and after a response: Assessment, Monitoring, Response Assistance, and Evaluation.

Facility Registry Service/Facility Index:

FINDS/FRS

The Facility Registry Service (FRS) is a centrally managed database that identifies facilities, sites, or places subject to environmental regulations or of environmental interest. FRS creates high-quality, accurate, and authoritative facility identification records through rigorous verification and management procedures that incorporate information from program national systems, state master facility records, and data collected from EPA's Central Data Exchange registrations and data management personnel. This list is made available by the U.S. Environmental Protection Agency (EPA).

Government Publication Date: Aug 1, 2024

Toxics Release Inventory (TRI) Program:

TRIS

The U.S. Environmental Protection Agency's Toxics Release Inventory (TRI) is a database containing data on disposal or other releases of toxic chemicals from U.S. facilities and information about how facilities manage those chemicals through recycling, energy recovery, and treatment. There are currently 770 individually listed chemicals and 33 chemical categories covered by the TRI Program. Facilities that manufacture, process or otherwise use these chemicals in amounts above established levels must submit annual reporting forms for each chemical. Note that the TRI chemical list does not include all toxic chemicals used in the U.S. One of TRI's primary purposes is to inform communities about toxic chemical releases to the environment. This database includes TRI Reporting Data for calendar years 1987 through 2021 and Preliminary Data for 2022.

Government Publication Date: Sep 20, 2023

Hazardous Materials Information Reporting System:

HMIRS

The Hazardous Materials Incident Reporting System (HMIRS) database contains unintentional hazardous materials release information reported to the U.S. Department of Transportation, Pipeline and Hazardous Materials Safety Administration.

Government Publication Date: May 29, 2024

National Clandestine Drug Labs:

NCDL

The U.S. Department of Justice ("the Department"), Drug Enforcement Administration (DEA), provides this data as a public service. It contains addresses of some locations where law enforcement agencies reported they found chemicals or other items that indicated the presence of either clandestine drug laboratories or dumpsites. In most cases, the source of the entries is not the Department, and the Department has not verified the entry and does not guarantee its accuracy.

Government Publication Date: Nov 30, 2023

Toxic Substances Control Act:

TSCA

The U.S. Environmental Protection Agency (EPA) is amending the Toxic Substances Control Act (TSCA) section 8(a) Inventory Update Reporting (IUR) rule and changing its name to the Chemical Data Reporting (CDR) rule. The CDR enables EPA to collect and publish information on the manufacturing, processing, and use of commercial chemical substances and mixtures (referred to hereafter as chemical substances) on the TSCA Chemical Substance Inventory (TSCA Inventory). This includes current information on chemical substance production volumes, manufacturing sites, and how the chemical substances are used. This information helps the Agency determine whether people or the environment are potentially exposed to reported chemical substances. EPA publishes submitted CDR data that is not Confidential Business Information (CBI). EPA CDR collections occur approximately every four years and reporting requirements change per collection.

Government Publication Date: May 12, 2022

Hist TSCA:

HIST TSCA

The Environmental Protection Agency (EPA) is amending the Toxic Substances Control Act (TSCA) section 8(a) Inventory Update Reporting (IUR) rule and changing its name to the Chemical Data Reporting (CDR) rule.

The 2006 IUR data summary report includes information about chemicals manufactured or imported in quantities of 25,000 pounds or more at a single site during calendar year 2005. In addition to the basic manufacturing information collected in previous reporting cycles, the 2006 cycle is the first time EPA collected information to characterize exposure during manufacturing, processing and use of organic chemicals. The 2006 cycle also is the first time manufacturers of inorganic chemicals were required to report basic manufacturing information.

Government Publication Date: Dec 31, 2006

FTTS Administrative Case Listing:

FTTS ADMIN

An administrative case listing from the Federal Insecticide, Fungicide, & Rodenticide Act (FIFRA) and Toxic Substances Control Act (TSCA), together known as FTTS. This database was obtained from the Environmental Protection Agency's (EPA) National Compliance Database (NCDB). The FTTS and NCDB was shut down in 2006.

Government Publication Date: Jan 19, 2007

FTTS Inspection Case Listing:

FTTS INSP

An inspection case listing from the Federal Insecticide, Fungicide, & Rodenticide Act (FIFRA) and Toxic Substances Control Act (TSCA), together known as FTTS. This database was obtained from the Environmental Protection Agency's (EPA) National Compliance Database (NCDB). The FTTS and NCDB was shut down in 2006.

Potentially Responsible Parties List:

PRP

Early in the site cleanup process, the U.S. Environmental Protection Agency (EPA) conducts a search to find the Potentially Responsible Parties (PRPs). The EPA looks for evidence to determine liability by matching wastes found at the site with parties that may have contributed wastes to the site. This listing contains PRPs, Noticed Parties, at sites in the EPA's Superfund Enterprise Management System (SEMS).

Government Publication Date: Jul 24, 2024

State Coalition for Remediation of Drycleaners Listing:

SCRD DRYCLEANER

The State Coalition for Remediation of Drycleaners (SCRD) was established in 1998, with support from the U.S. Environmental Protection Agency (EPA) Office of Superfund Remediation and Technology Innovation. Coalition members are states with mandated programs and funding for drycleaner site remediation. Current members are Alabama, Connecticut, Florida, Illinois, Kansas, Minnesota, Missouri, North Carolina, Oregon, South Carolina, Tennessee, Texas, and Wisconsin. Since 2017, the SCRD no longer maintains this data, refer to applicable state source data where available.

Government Publication Date: Nov 08, 2017

Integrated Compliance Information System (ICIS):

ICIS

The Integrated Compliance Information System (ICIS) database contains integrated enforcement and compliance information across most of U.S. Environmental Protection Agency's (EPA) programs. The vision for ICIS is to replace EPA's independent databases that contain enforcement data with a single repository for that information. Currently, ICIS contains all Federal Administrative and Judicial enforcement actions and a subset of the Permit Compliance System (PCS), which supports the National Pollutant Discharge Elimination System (NPDES). This information is maintained by the EPA Headquarters and at the Regional offices. A future release of ICIS will completely replace PCS and will integrate that information with Federal actions already in the system. ICIS also has the capability to track other activities that support compliance and enforcement programs, including incident tracking, compliance assistance, and compliance monitoring.

Government Publication Date: Apr 13, 2024

Drycleaner Facilities:

FED DRYCLEANERS

A list of drycleaner facilities from Enforcement and Compliance History Online (ECHO) data as made available by the U.S. Environmental Protection Agency (EPA), sourced from the ECHO Exporter file. The EPA tracks facilities that possess NAIC and SIC codes that classify businesses as drycleaner establishments.

Government Publication Date: May 5, 2024

Delisted Drycleaner Facilities:

DELISTED FED DRY

List of sites removed from the list of Drycleaner Facilities (sites in the EPA's Integrated Compliance Information System (ICIS) with NAIC or SIC codes identifying the business as a drycleaner establishment).

Government Publication Date: May 5, 2024

Formerly Used Defense Sites:

FUDS

Formerly Used Defense Sites (FUDS) are properties that were formerly owned by, leased to, or otherwise possessed by and under the jurisdiction of the Secretary of Defense prior to October 1986, where the Department of Defense (DOD) is responsible for an environmental restoration. The FUDS Annual Report to Congress (ARC) is published by the U.S. Army Corps of Engineers (USACE). This data is compiled from the USACE's Geospatial FUDS data layers and Homeland Infrastructure Foundation-Level Data (HIFLD) FUDS dataset which applies to the Fiscal Year 2021 FUDS Inventory.

Government Publication Date: May 15, 2023

FUDS Munitions Response Sites:

FUDS MRS

Boundaries of Munitions Response Sites (MRS), published with the Formerly Used Defense Sites (FUDS) Annual Report to Congress (ARC) by the U.S. Army Corps of Engineers (USACE). An MRS is a discrete location within a Munitions response area (MRA) that is known to require a munitions response. An MRA means any area on a defense site that is known or suspected to contain unexploded ordnance (UXO), discarded military munitions (DMM), or munitions constituents (MC). This data is compiled from the USACE's Geospatial MRS data layers and Homeland Infrastructure Foundation-Level Data (HIFLD) MRS dataset.

Government Publication Date: May 15, 2023

Former Military Nike Missile Sites:

FORMER NIKE

This information was taken from report DRXTH-AS-IA-83A016 (Historical Overview of the Nike Missile System, 12/1984) which was performed by Environmental Science and Engineering, Inc. for the U.S. Army Toxic and Hazardous Materials Agency Assessment Division. The Nike system was deployed between 1954 and the mid-1970's. Among the substances used or stored on Nike sites were liquid missile fuel (JP-4); starter fluids (UDKH, aniline, and furfuryl alcohol); oxidizer (IRFNA); hydrocarbons (motor oil, hydraulic fluid, diesel fuel, gasoline, heating oil); solvents (carbon tetrachloride, trichloroethylene, trichloroethane, stoddard solvent); and battery electrolyte. The quantities of material a disposed of and procedures for disposal are not documented in published reports. Virtually all information concerning the potential for contamination at Nike sites is confined to personnel who were assigned to Nike sites. During deactivation most hardware was shipped to depot-level supply points. There were reportedly instances where excess materials were disposed of on or near the site itself at closure. There was reportedly no routine site decontamination.

Government Publication Date: Dec 2, 1984

PHMSA Pipeline Safety Flagged Incidents:

PIPELINE INCIDENT

This list of flagged pipeline incidents is made available by the U.S. Department of Transportation (US DOT) Pipeline and Hazardous Materials Safety Administration (PHMSA). PHMSA regulations require incident and accident reports for five different pipeline system types. Accidents reported on hazardous liquid gravity lines (§195.13) and reporting-regulated-only hazardous liquid gathering lines (§195.15) and incidents reported on Type R gas gathering (§192.8(c)) are not included in the flagged incident file data.

Government Publication Date: May 6, 2024

Material Licensing Tracking System (MLTS):

MLTS

A list of sites that store radioactive material subject to the Nuclear Regulatory Commission (NRC) licensing requirements. This list is maintained by the NRC. As of September 2016, the NRC no longer releases location information for sites. Site locations were last received in July 2016.

Government Publication Date: May 11, 2021

Historic Material Licensing Tracking System (MLTS) sites:

HIST MLTS

A historic list of sites that have inactive licenses and/or removed from the Material Licensing Tracking System (MLTS). In some cases, a site is removed from the MLTS when the state becomes an "Agreement State". An Agreement State is a State that has signed an agreement with the Nuclear Regulatory Commission (NRC) authorizing the State to regulate certain uses of radioactive materials within the State.

Government Publication Date: Jan 31, 2010

Mines Master Index File:

MINES

The Master Index File (MIF) is provided by the United States Department of Labor, Mine Safety and Health Administration (MSHA). This file, which was originally created in the 1970's, contained many Mine-IDs that were invalid. MSHA removes invalid IDs from the MIF upon discovery. MSHA applicable data includes the following: all Coal and Metal/Non-Metal mines under MSHA's jurisdiction since 1/1/1970; mine addresses for all mines in the database except for Abandoned mines prior to 1998 from MSHA's legacy system (addresses may or may not correspond with the physical location of the mine itself); violations that have been assessed penalties as a result of MSHA inspections beginning on 1/1/2000; and violations issued as a result of MSHA inspections conducted beginning on 1/1/2000.

Government Publication Date: Feb 5, 2024

Surface Mining Control and Reclamation Act Sites:

SMCRA

This inventory of land and water impacted by past mining (primarily legacy coal mining operations) is maintained by the U.S. Department of the Interior's Office of Surface Mining Reclamation and Enforcement (OSMRE), as it provides information needed to implement the Surface Mining Control and Reclamation Act of 1977 (SMCRA). This inventory contains information on the type and extent of Abandoned Mine Land (AML) Problems, as well as information on the cost associated with the reclamation of those problems. The data is based upon field surveys by State, Tribal, and OSMRE program officials. It is dynamic to the extent that it is modified as new problems are identified and existing problems are reclaimed. Disclaimer: Per the OSMRE, States and tribes who enter their data into e-AMLIS (AML Inventory System) may truncate their latitude and longitude so the precise location of usually dangerous AMLs is not revealed in an effort to protect the public from searching for these AMLs, most of which are on private property. If more precise location information is needed, please contact the applicable state/tribe of interest.

Government Publication Date: May 20, 2024

Mineral Resource Data System:

MRDS

The Mineral Resource Data System (MRDS) is a collection of reports describing metallic and nonmetallic mineral resources throughout the world. Included are deposit name, location, commodity, deposit description, geologic characteristics, production, reserves, resources, and references. This database contains the records previously provided in the Mineral Resource Data System (MRDS) of USGS and the Mineral Availability System/Mineral Industry Locator System (MAS/MILS) originated in the U.S. Bureau of Mines, which is now part of USGS. The USGS has ceased systematic updates of the MRDS database with their focus more recently on deposits of critical minerals while providing a well-documented baseline of historical mine locations from USGS topographic maps.

Government Publication Date: Mar 15, 2016

DOE Legacy Management Sites:

LM SITES

The U.S. Department of Energy (DOE) Office of Legacy Management (LM) currently manages radioactive and chemical waste, environmental contamination, and hazardous material at over 100 sites across the U.S. The LM manages sites with diverse regulatory drivers (statutes or programs that direct cleanup and management requirements at DOE sites) or as part of internal DOE or congressionally-recognized programs, such as but not limited to: Formerly Utilized Sites Remedial Action Program (FUSRAP), Uranium Mill Tailings Radiation Control Act (UMTRCA Title I, Title II), Comprehensive Environmental Response, Compensation, and Liability Act (CERCLA), Resource Conservation and Recovery Act (RCRA), Decontamination and Decommissioning (D&D), Nuclear Waste Policy Act (NWPA). This site listing includes data exported from the DOE Office of LM's Geospatial Environmental Mapping System (GEMS). GEMS Data disclaimer: The DOE Office of LM makes no representation or warranty, expressed or implied, regarding the use, accuracy, availability, or completeness of the data presented herein.

Government Publication Date: Dec 12, 2023

Alternative Fueling Stations:

ALT FUELS

This list of alternative fueling stations is sourced from the Alternative Fuels Data Center (AFDC). The U.S. Department of Energy's Office of Energy Efficiency & Renewable Energy launched the AFDC in 1991 as a repository for alternative fuel vehicle performance data, which provides a wealth of information and data on alternative and renewable fuels, advanced vehicles, fuel-saving strategies, and emerging transportation technologies. The data includes Biodiesel (B20 and above), Compressed Natural Gas (CNG), Electric, Ethanol (E85), Hydrogen, Liquefied Natural Gas (LNG), Propane (LPG), and Renewable Diesel (R20 and above) fuel type locations.

Government Publication Date: Aug 29, 2024

Superfunds Consent Decrees:

CONSENT DECREES

This list of Superfund consent decrees is provided by the Department of Justice, Environment & Natural Resources Division (ENRD) through a Freedom of Information Act (FOIA) applicable file. This listing includes Cases filed since 2010 limited to the following: Consent Decrees for CERCLA or Superfund Sites filed and/or as proposed within the ENRD's Case Management System (CMS); and applicable ENRD's Environmental Defense Section (EDS) CERCLA Cases with "Consent" in History Note. CMS may not reflect the latest developments in a case, nor can the agency guarantee the accuracy of the data. ENRD Disclaimer: Congress excluded three discrete categories of law enforcement and national security records from the requirements of the FOIA; response is limited to those records that are subject to the requirements of the FOIA; however, this should not be taken as an indication that excluded records do, or do not, exist.

Government Publication Date: Jun 26, 2024

Air Facility System:

AFS

This EPA retired Air Facility System (AFS) dataset contains emissions, compliance, and enforcement data on stationary sources of air pollution. Regulated sources cover a wide spectrum; from large industrial facilities to relatively small operations such as dry cleaners. AFS does not contain data on facilities that are solely asbestos demolition and/or renovation contractors, or landfills. ECHO Clean Air Act data from AFS are frozen and reflect data as of October 17, 2014; the EPA retired this system for Clean Air Act stationary sources and transitioned to ICIS-Air.

Government Publication Date: Oct 17, 2014

Registered Pesticide Establishments:

SSTS

This national list of active EPA-registered foreign and domestic pesticide and/or device-producing establishments is based on data from the Section Seven Tracking System (SSTS). The Federal Insecticide, Fungicide, and Rodenticide Act (FIFRA) Section 7 requires that each producing establishment must place its EPA establishment number on the label or immediate container of each pesticide, active ingredient or device produced. An EPA establishment number on a pesticide product label identifies the EPA registered location where the product was produced. The list of establishments is made available by the U.S. Environmental Protection Agency (EPA).

Government Publication Date: Feb 29, 2024

Polychlorinated Biphenyl (PCB) Transformers:

PCBT

Locations of Transformers Containing Polychlorinated Biphenyls (PCBs) registered with the United States Environmental Protection Agency. PCB transformer owners must register their transformer(s) with EPA. Although not required, PCB transformer owners who have removed and properly disposed of a registered PCB transformer may notify EPA to have their PCB transformer de-registered. Data made available by EPA.

Government Publication Date: Oct 15, 2019

Polychlorinated Biphenyl (PCB) Notifiers:

PCB

Facilities included in the national list of facilities that have notified the United States Environmental Protection Agency (EPA) of Polychlorinated Biphenyl (PCB) activities. Any company or person storing, transporting or disposing of PCBs or conducting PCB research and development must notify the EPA and receive an identification number.

Government Publication Date: May 23, 2024

Power Plants:

POWER PLANTS

This list of power plants is provided by the U.S. Energy Information Administration (EIA). The listing includes operable electric generating plants in the United States by energy source, originating from the EIA-860, Annual Electric Generator Report; EIA-860M, Monthly Update to the Annual Electric Generator Report; and EIA-923, Power Plant Operations Report. It includes all operable plants by energy source with a combined nameplate capacity of 1 megawatt or more that are operating, are on standby, or out of service for short- or long-term.

State

Spills and Incidents:

[SPILLS](#)

This listing of hazardous materials spill/incident reports is sourced from the Illinois Emergency Management Agency (IEMA)

Government Publication Date: Sep 11, 2024

Emergency Response Releases & Spills Database:

[SPILL OER](#)

The Illinois Environmental Protection Agency's (IEPA) Office of Emergency Response (OER) maintains this Emergency Response Releases & Spills Database. The Emergency Operations Unit (EOU), within OER, coordinates IEPA's response to environmental emergencies involving oil or hazardous materials and ensures that any environmental contamination is cleaned up. EOU works with other response agencies including the Illinois Emergency Management Agency (IEMA), which is the initial contact for responses to an emergency or disaster in Illinois.

Government Publication Date: Sep 11, 2024

Dry Cleaning Facilities:

[DRYCLEANERS](#)

This list of licensed drycleaner facilities is provided by the Drycleaner Environmental Response Trust Fund of Illinois; and since July 1, 2020, is administered by Illinois Environmental Protection Agency (IEPA).

Government Publication Date: Jul 2, 2024

Delisted Drycleaners:

[DELISTED DRYCLEANERS](#)

List of sites removed from the drycleaners database made available by the Drycleaner Environmental Response Trust Fund of Illinois.

Government Publication Date: Jul 2, 2024

IEPA Document Explorer:

[IEPA DOCS](#)

A list of permits and documents found in the Illinois Environmental Protection Agency (IEPA) Document Explorer. The IEPA Document Explorer provides online access to numerous Illinois EPA public records which are available in a digital format. This list includes records not otherwise categorized as LUST, Remediation, Air Permits, NPDES, or Compliance Commitment Agreements.

Government Publication Date: Jul 23, 2024

Clandestine Drug Labs:

[CDL](#)

List of clandestine drug lab locations made available by the Illinois Department of Public Health. The Department maintains a list of properties from reports it receives from the Illinois State Police through the Illinois Emergency Management Agency.

Government Publication Date: Jan 4, 2023

Tier 2 Report:

[TIER 2](#)

List of facilities who submit Tier II forms to the Illinois Emergency Management Agency (IEMA).

Government Publication Date: May 10, 2023

Air Permits:

[AIR PERMITS](#)

A list of sites from the Illinois Environmental Protection Agency (IEPA) Document Explorer at which one or more of the documents is in the Air Permits (construction and operating) category. The IEPA Document Explorer provides online access to numerous Illinois EPA public records which are maintained in a digital format.

Government Publication Date: Jul 23, 2024

Underground Injection Control Wells:

[UIC](#)

The Underground Injection Control (UIC) Program is a federal program established under the provision of the Safe Drinking Water Act of 1974. Since groundwater is a major source of drinking water in the United States, the UIC Program requirements were designed to prevent contamination of groundwater resulting from the operation of injection wells. The Underground Injection Well Inventory is provided by the Illinois Environmental Protection Agency. This inventory includes Class V Injection Wells which are utilized to inject non-hazardous waste into or above the Underground Source of Drinking Water.

Government Publication Date: Aug 1, 2019

Potentially Infectious Medical Waste Facilities:

[MEDICAL WASTE](#)

Title 35 of the Illinois Administrative Code defines Potentially Infectious Medical Waste (PIMW) as waste generated in connection with the diagnosis, treatment (i.e., provision of medical services), or immunization of human beings or animals; research pertaining to the provision of medical services; or the provision or testing of biologicals. The Illinois Environmental Protection Agency's Bureau of Land is responsible for administering the PIMW program. The facilities included on this listing treat, store, transfer or dispose of PIMW.

Government Publication Date: Jun 6, 2023

Compost Facilities:

COMPOST

The Illinois Environmental Protection Agency's Bureau of Land, Materials Management Unit maintains this list of composting facilities. Composting facilities provide an alternative option to managing and disposing of non-hazardous solid waste and/or landscape waste instead of the waste being landfilled. It is a natural form of recycling that turns some common kinds of household waste, like food and lawn wastes, into a dark organic material that can be used in a variety of beneficial ways.

Government Publication Date: Dec 1, 2023

Tribal

No Tribal additional environmental record sources available for this State.

County

No County additional environmental record sources available for this State.

Definitions

Database Descriptions: This section provides a detailed explanation for each database including: source, information available, time coverage, and acronyms used. They are listed in alphabetic order.

Detail Report: This is the section of the report which provides the most detail for each individual record. Records are summarized by location, starting with the project property followed by records in closest proximity.

Distance: The distance value is the distance between plotted points, not necessarily the distance between the sites' boundaries. All values are an approximation.

Direction: The direction value is the compass direction of the site in respect to the project property and/or center point of the report.

Elevation: The elevation value is taken from the location at which the records for the site address have been plotted. All values are an approximation. Source: Google Elevation API.

Executive Summary: This portion of the report is divided into 3 sections:

'Report Summary'- Displays a chart indicating how many records fall on the project property and, within the report search radii.

'Site Report Summary'-Project Property'- This section lists all the records which fall on the project property. For more details, see the 'Detail Report' section.

'Site Report Summary-Surrounding Properties'- This section summarizes all records on adjacent properties, listing them in order of proximity from the project property. For more details, see the 'Detail Report' section.

Map Key: The map key number is assigned according to closest proximity from the project property. Map Key numbers always start at #1. The project property will always have a map key of '1' if records are available. If there is a number in brackets beside the main number, this will indicate the number of records on that specific property. If there is no number in brackets, there is only one record for that property.

The symbol and colour used indicates 'elevation': the red inverted triangle will dictate 'ERIS Sites with Lower Elevation', the yellow triangle will dictate 'ERIS Sites with Higher Elevation' and the orange square will dictate 'ERIS Sites with Same Elevation.'

Unplottables: These are records that could not be mapped due to various reasons, including limited geographic information. These records may or may not be in your study area, and are included as reference.

APPENDIX E

Freedom of Information Act (FOIA) Requests



November 25, 2024

Attention: FOIA Officer

<https://villageofmundeleinil.nextrequest.com/>

**RE: 1266 Commercial Dr
Anytown, IL
ETS Project No. 24-0940A PIN:
1506108001 and 1131319001**

Dear Sir or Madam:

ETS Environmental & Associates, LLC (ETS) is conducting a Phase I Environmental Site Assessment for the above referenced property. The purpose of this letter is to serve as an official request for public records relating to any underground storage tank (UST), above ground storage tank (AST), emergency spill responses, building permits, or other pertinent Department information. Please note this request for information is for commercial purposes only.

Copies of records may be mailed to the above address or by electronic mail to: mattm@ets-environmental.com. If you have any questions, please do not hesitate to call me at (630) 513-4710. Thank you for your assistance.

Sincerely,
Matthew McCluskey
ETS Environmental & Associates, LLC



November, 25, 2024

Attention: FOIA Officer

<https://www.mundelein.org/government/fire/departments/contact-us>

**RE: 1266 Commercial Dr.
Anytown, IL 60060
ETS Project No. 24-0940A
PIN: 1506108001 and 1131319001**

Dear Sir or Madam:

ETS Environmental & Associates, LLC (ETS) is conducting a Phase I Environmental Site Assessment for the above referenced property. The purpose of this letter is to serve as an official request for public records relating to any underground storage tank (UST), above ground storage tank (AST), emergency spill responses, building permits, or other pertinent Department information. Please note this request for information is for commercial purposes only.

Copies of records may be mailed to the above address or by electronic mail to: mattm@ets-environmental.com. If you have any questions, please do not hesitate to call me at (630) 513-4710. Thank you for your assistance.

Sincerely,
Matthew McCluskey
ETS Environmental & Associates, LLC

APPENDIX F

Aerial Photographs



HISTORICAL AERIALS

Project Property: 1266 Commercial Dr.
1266 Commercial Dr.
Anytown, IL 60060

Project No: 24-0940A

Requested By: ETS Environmental & Associates, LLC

Order No: 24112500452

Date Completed: December 02,2024

Aerial Maps included in this report are produced by the sources listed above and are to be used for research purposes including a phase I report. Maps are not to be resold as commercial property. ERIS provides no warranty of accuracy or liability. The information contained in this report has been produced using aerial photos listed in above sources by ERIS Information Inc. (in the US) and ERIS Information Limited Partnership (in Canada), both doing business as 'ERIS'. The maps contained in this report do not purport to be and do not constitute a guarantee of the accuracy of the information contained herein. Although ERIS has endeavored to present information that is accurate, ERIS disclaims, any and all liability for any errors, omissions, or inaccuracies in such information and data, whether attributable to inadvertence, negligence or otherwise, and for any consequences arising therefrom. Liability on the part of ERIS is limited to the monetary value paid for this report.

Environmental Risk Information Services

A division of Glacier Media Inc.

1.866.517.5204 | info@erisinfo.com | erisinfo.com

Date	Source	Scale	Comments
2022	Maxar Technologies	1" = 500'	
2021	United States Department of Agriculture	1" = 500'	
2019	United States Department of Agriculture	1" = 500'	
2017	United States Department of Agriculture	1" = 500'	
2015	United States Department of Agriculture	1" = 500'	
2014	United States Department of Agriculture	1" = 500'	
2012	United States Department of Agriculture	1" = 500'	
2011	United States Department of Agriculture	1" = 500'	
2010	United States Department of Agriculture	1" = 500'	
2009	United States Department of Agriculture	1" = 500'	
2007	United States Department of Agriculture	1" = 500'	
2006	United States Department of Agriculture	1" = 500'	
2005	United States Department of Agriculture	1" = 500'	
2004	United States Department of Agriculture	1" = 500'	
1998	United States Geological Survey	1" = 500'	
1993	United States Geological Survey	1" = 500'	
1980	United States Geological Survey	1" = 500'	
1974	Agricultural Stabilization & Conserv. Service	1" = 500'	
1972	United States Geological Survey	1" = 500'	
1961	Agricultural Stabilization & Conserv. Service	1" = 500'	
1953	United States Geological Survey	1" = 500'	
1946	United States Geological Survey	1" = 500'	
1939	Agricultural Stabilization & Conserv. Service	1" = 500'	

Environmental Risk Information Services

A division of Glacier Media Inc.

1.866.517.5204 | info@erisinfo.com | erisinfo.com

500
Feet



Year: 2022
Source: MAXAR
Scale: 1" = 500'
Comment:

Address: 1266 Commercial Dr. Anytown, IL 60060
Approx Center: -88.00063876, 42.24089644

Order No: 241 12500452



500
Feet



Year: 2021
Source: USDA
Scale: 1" = 500'
Comment:

Address: 1266 Commercial Dr. Anytown, IL 60060
Approx Center: -88.00063876, 42.24089644

Order No: 241 12500452



500
Feet



Year: 2019
Source: USDA
Scale: 1" = 500'
Comment:

Address: 1266 Commercial Dr. Anytown, IL 60060
Approx Center: -88.00063876,42.24089644

Order No: 24 II2500452



500
Feet



Year: 2017
Source: USDA
Scale: 1" = 500'
Comment:

Address: 1266 Commercial Dr. Anytown, IL 60060
Approx Center: -88.00063876, 42.24089644

Order No: 24 II2500452



500
Feet



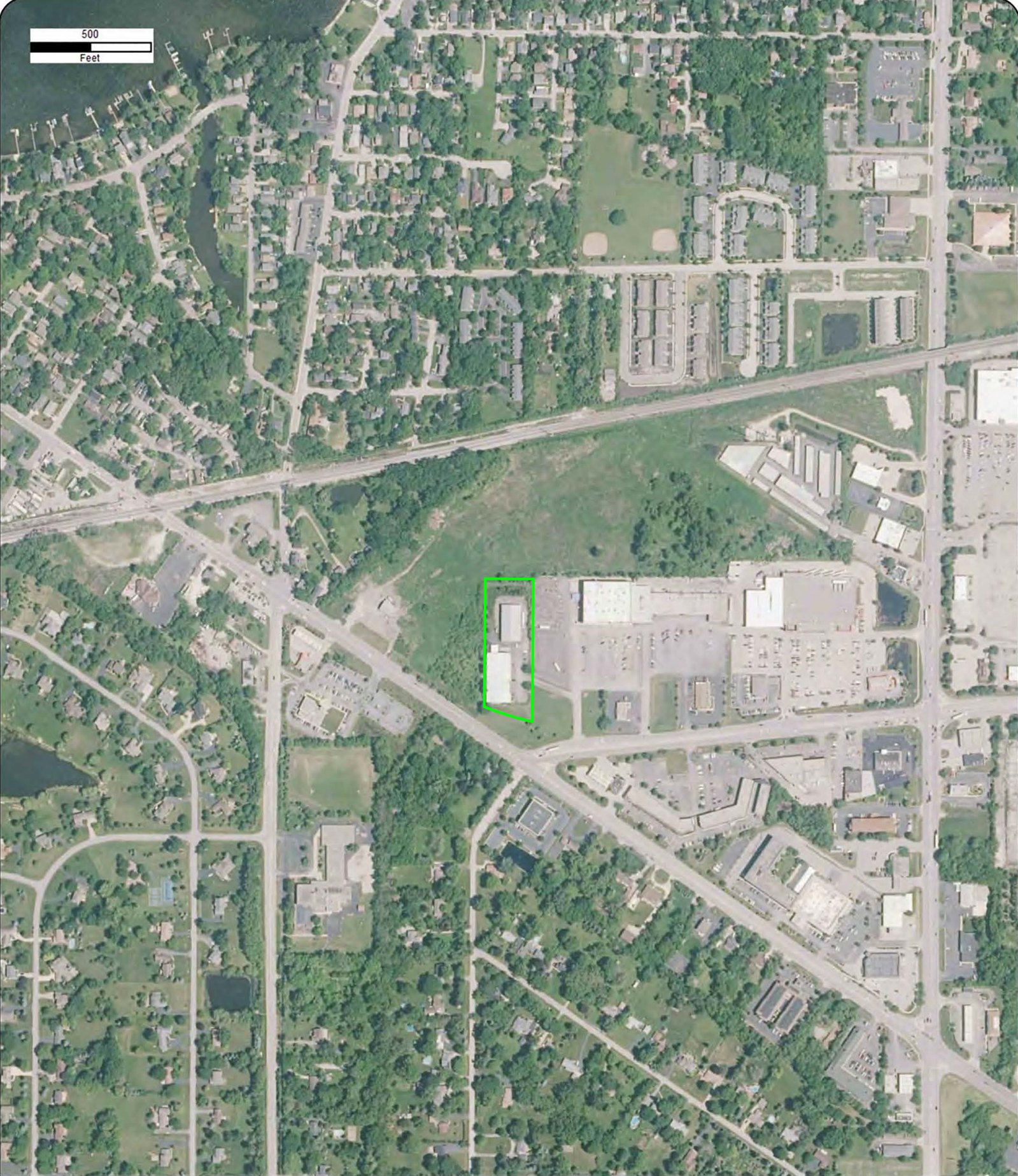
Year: 2015
Source: USDA
Scale: 1" = 500'
Comment:

Address: 1266 Commercial Dr. Anytown, IL 60060
Approx Center: -88.00063876, 42.24089644

Order No: 24 II2500452



500
Feet



Year: 2014
Source: USDA
Scale: 1" = 500'
Comment:

Address: 1266 Commercial Dr. Anytown, IL 60060
Approx Center: -88.00063876, 42.24089644

Order No: 24 II2500452



500
Feet



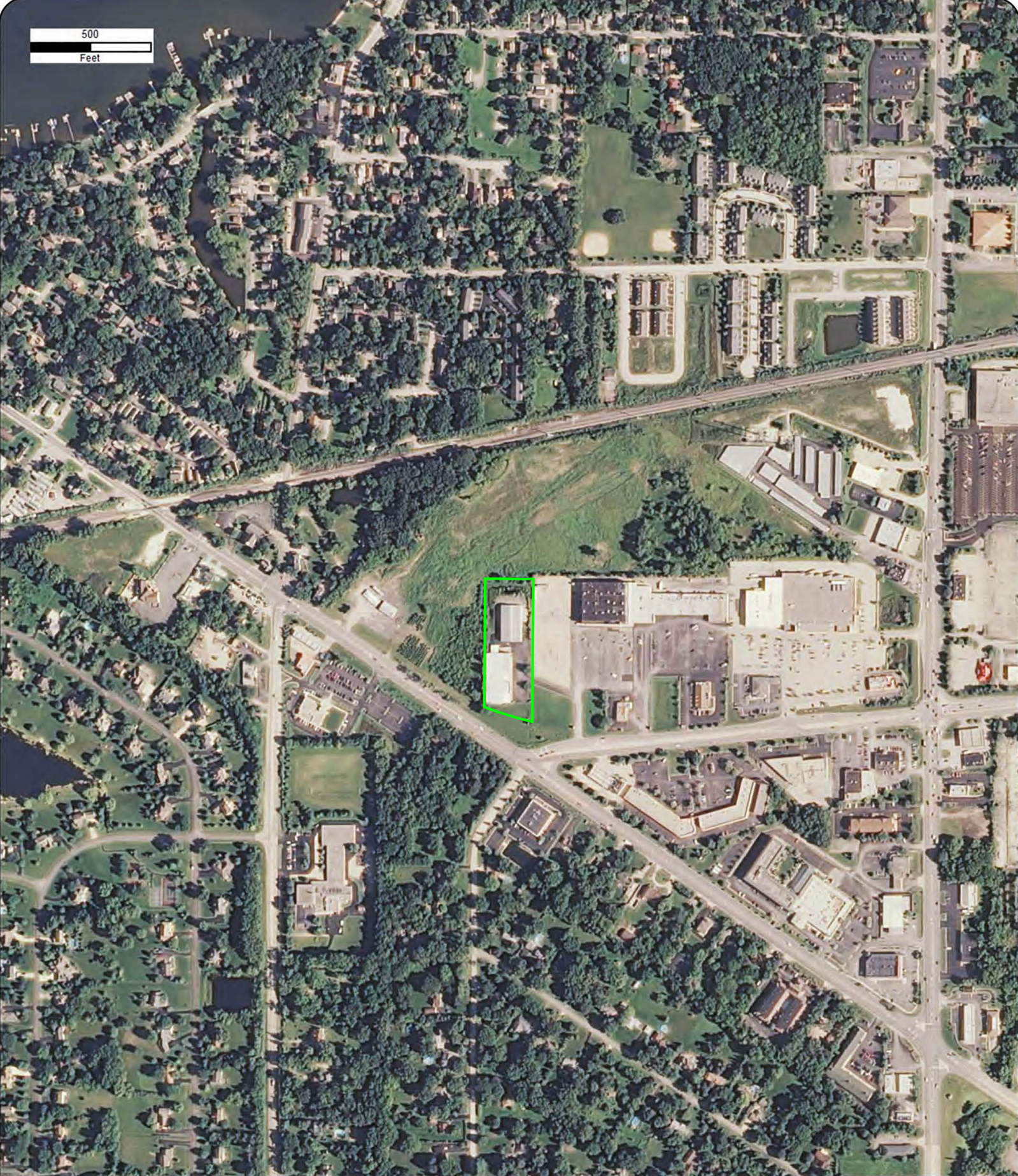
Year: 2012
Source: USDA
Scale: 1" = 500'
Comment:

Address: 1266 Commercial Dr. Anytown, IL 60060
Approx Center: -88.00063876, 42.24089644

Order No: 24 II2500452



500
Feet



Year: 2011
Source: USDA
Scale: 1" = 500'
Comment:

Address: 1266 Commercial Dr, Anytown, IL 60060
Approx Center: -88.00063876, 42.24089644

Order No: 24 II2500452



500
Feet




Year: 2010
Source: USDA
Scale: 1" = 500'
Comment:

Address: 31266 Commercial Dr, Anytown, IL
Approx Center: -88.00063876, 42.24089644

Order No: 241 12500452



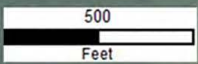


Year: 2009
Source: USDA
Scale: 1" = 500'
Comment:

Address: 1266 Commercial Dr. Anytown, IL 60060
Approx Center: -88.00063876, 42.24089644

Order No: 241 12500452






Year: 2007
Source: USDA
Scale: 1" = 500'
Comment:

Address: 1266 Commercial Dr. Anytown, IL 60060
Approx Center: -88.00063876, 42.24089644

Order No: 241 12500452



500
Feet

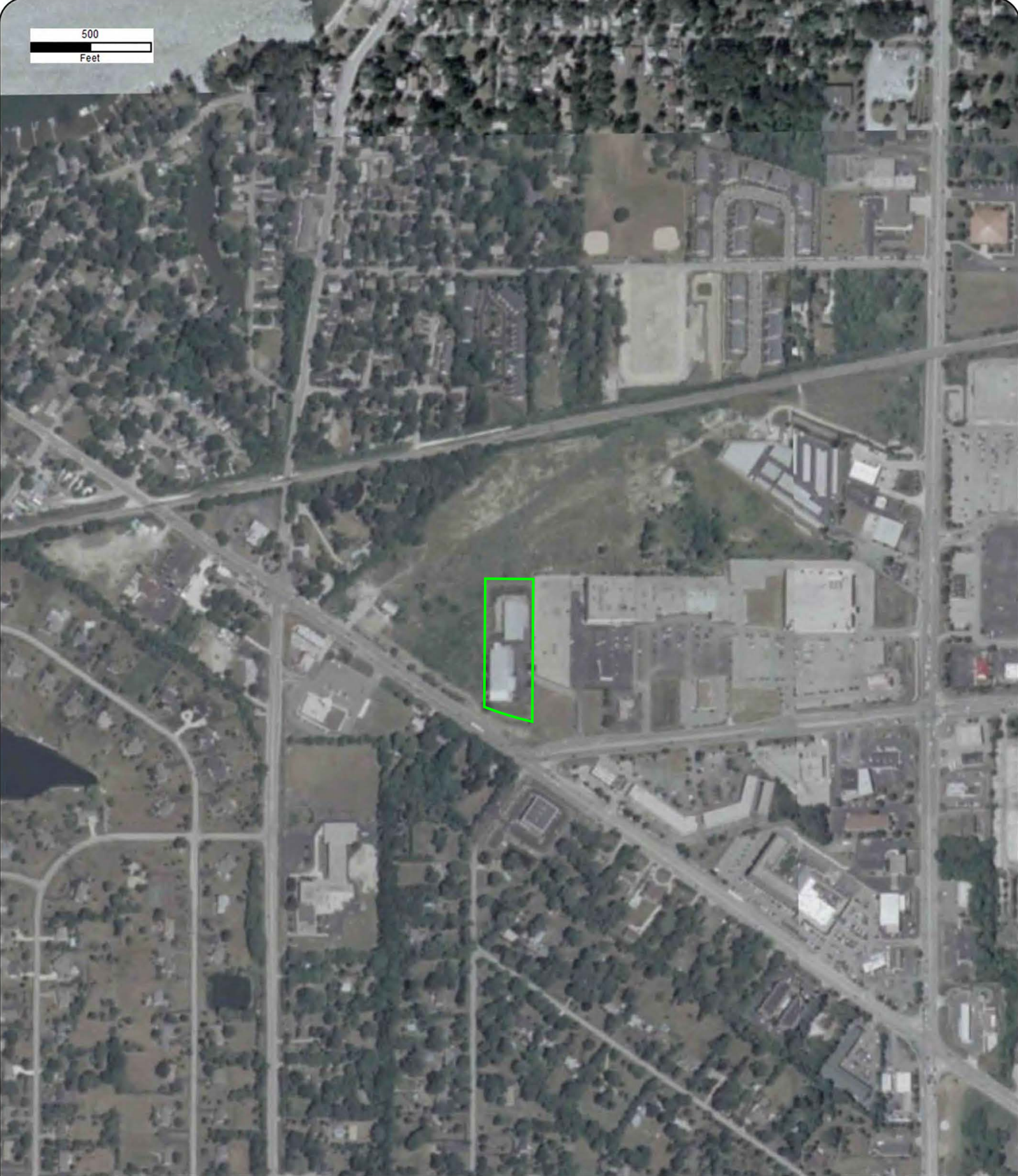



Year: 2006
Source: USDA
Scale: 1" = 500'
Comment:

Address: 1266 Commercial Dr, Anytown, IL 60060
Approx Center: -88.00063876,42.24089644

Order No: 241 12500452



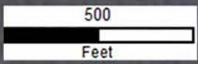


Year: 2005
Source: USDA
Scale: 1" = 500'
Comment:

Address: 1266 Commercial Dr, Anytown, IL 60060
Approx Center: -88.00063876, 42.24089644

Order No: 24112500452



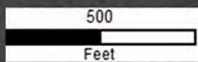


Year: 2004
Source: USDA
Scale: 1" = 500'
Comment:

Address: 1266 Commercial Dr. Anytown, IL 60060
Approx Center: -88.00063876, 42.24089644

Order No: 24112500452





Year: 1998
Source: USGS
Scale: 1" = 500'
Comment:

Address: 1266 Commercial Dr. Anytown, IL 60060
Approx Center: -88.00063876, 42.24089644

Order No: 241 12500452



500
Feet




Year: 1993
Source: USGS
Scale: 1" = 500'
Comment:

Address: 1266 Commercial Dr. Anytown, IL 60060
Approx Center: -88.00063876, 42.24089644

Order No: 241 12500452



500
Feet




Year: 1980
Source: USGS
Scale: 1" = 500'
Comment:

Address: 1266 Commercial Dr. Anytown, IL 60060
Approx Center: -88.00063876, 42.24089644

Order No: 241 12500452





Year: 1974
Source: ASCS
Scale: 1" = 500'
Comment:

Address: 1266 Commercial Dr. Anytown, IL 60060
Approx Center: -88.00063876, 42.24089644

Order No: 241 12500452



500
Feet



Year: 1972
Source: USGS
Scale: 1" = 500'
Comment:

Address: 1266 Commercial Dr. Anytown, IL 60060
Approx Center: -88.00063876, 42.24089644

Order No: 24112500452

500
Feet



Year: 1961
Source: ASCS
Scale: 1" = 500'
Comment:

Address: 1266 Commercial Dr. Anytown, IL 60060
Approx Center: -88.00063876,42.24089644

Order No: 241 12500452



500
Feet




Year: 1953
Source: USGS
Scale: 1" = 500'
Comment:

Address: 1266 Commercial Dr. Anytown, IL 60060
Approx Center: -88.00063876,42.24089644

Order No: 241 12500452






Year: 1946
Source: USGS
Scale: 1" = 500'
Comment:

Address: 1266 Commercial Dr. Anytown, IL 60060
Approx Center: -88.00063876, 42.24089644

Order No: 241 12500452





Year: 1939
Source: ASCS
Scale: 1" = 500'
Comment:

Address: 1266 Commercial Dr. Anytown, IL 60060
Approx Center: -88.00063876, 42.24089644

Order No: 241 12500452



APPENDIX G

Topographic Maps



TOPOGRAPHIC MAPS

Project Property: 1266 Commercial Dr.
1266 Commercial Dr.
Anytown, IL 60060

Project No: 24-0940A

Requested By: ETS Environmental & Associates, LLC

Order No: 24112500452

Date Completed: November 26, 2024

Environmental Risk Information Services

A division of Glacier Media Inc.

1.866.517.5204 | info@erisinfo.com | erisinfo.com

We have searched USGS collections of current topographic maps and historical topographic maps for the project property. Below is a list of maps found for the project property and adjacent area. Maps are from 7.5 and 15 minute topographic map series, if available.

Year	Map Series
2021	7.5
2015	7.5
1998	7.5
1993	7.5
1980	7.5
1972	7.5
1960	7.5
1961	15
1935	15
1923	15

Topographic Map Symbolology for the maps may be available in the following documents:

Pre-1947

[Page 223 of 1918 Topographic Instructions](#)

[Page 130 of 1928 Topographic Instructions](#)

1947-2009

[Topographic Map Symbols](#)

2009-present

[US Topo Map Symbols](#)

Topographic Maps included in this report are produced by the USGS and are to be used for research purposes including a phase I report. Maps are not to be resold as commercial property.

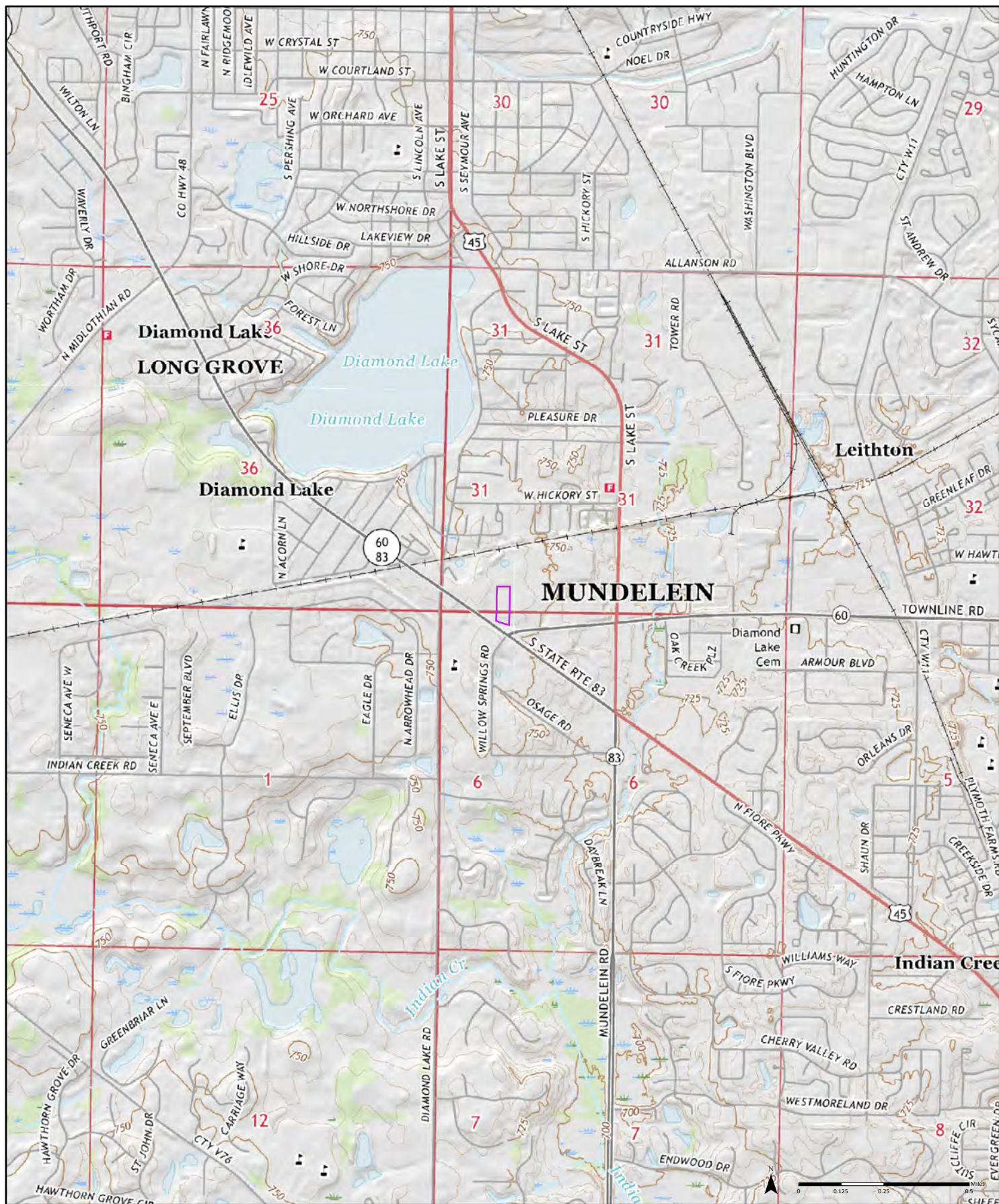
No warranty of Accuracy or Liability for ERIS: The information contained in this report has been produced by ERIS Information Inc.(in the US) and ERIS Information Limited Partnership (in Canada), both doing business as 'ERIS', using Topographic Maps produced by the USGS.

This maps contained herein does not purport to be and does not constitute a guarantee of the accuracy of the information contained herein. Although ERIS has endeavored to present you with information that is accurate, ERIS disclaims, any and all liability for any errors, omissions, or inaccuracies in such information and data, whether attributable to inadvertence, negligence or otherwise, and for any consequences arising therefrom. Liability on the part of ERIS is limited to the monetary value paid for this report.

Environmental Risk Information Services

A division of Glacier Media Inc.

1.866.517.5204 | info@erisinfo.com | erisinfo.com

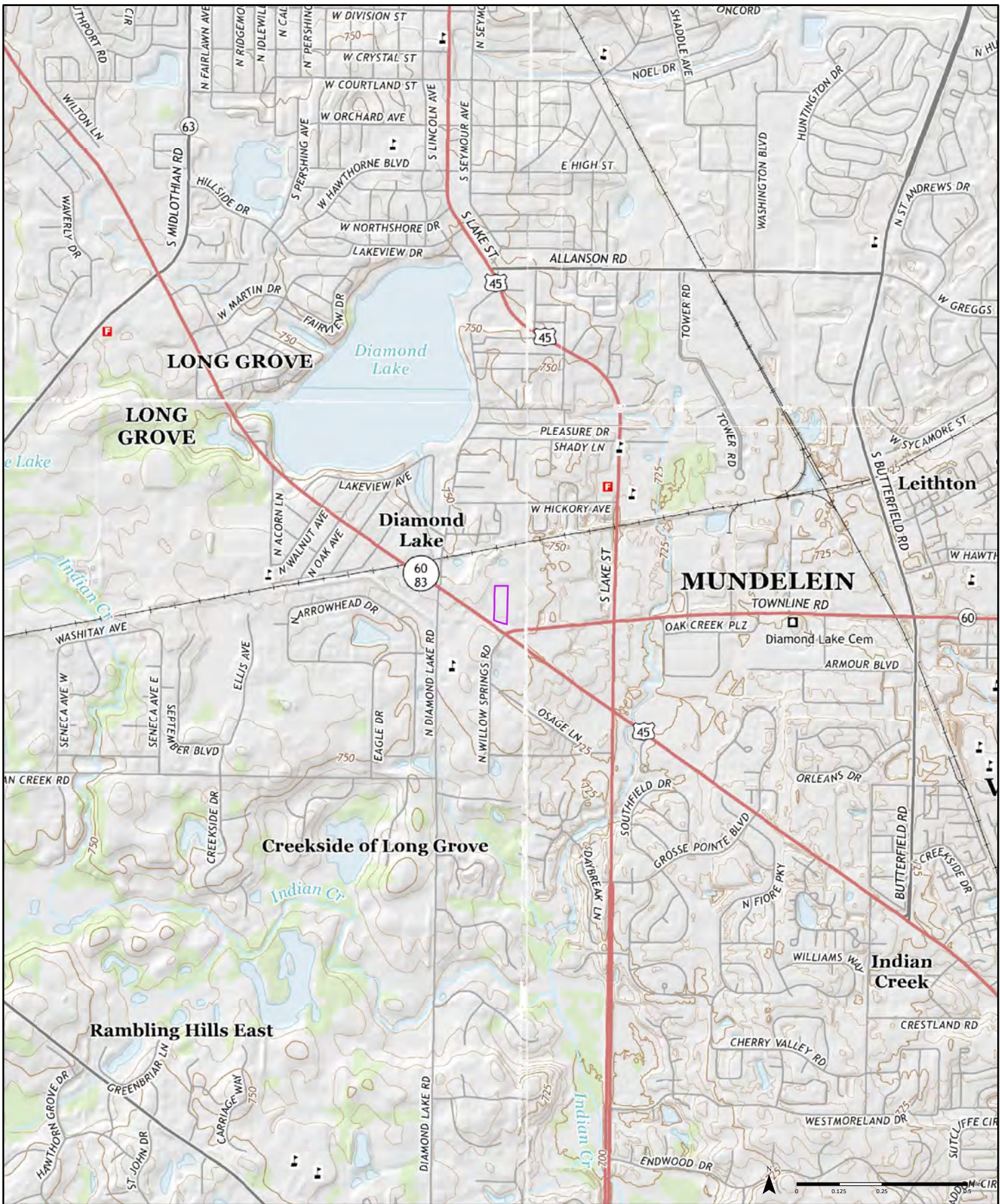


2021

Order No. 24112500452

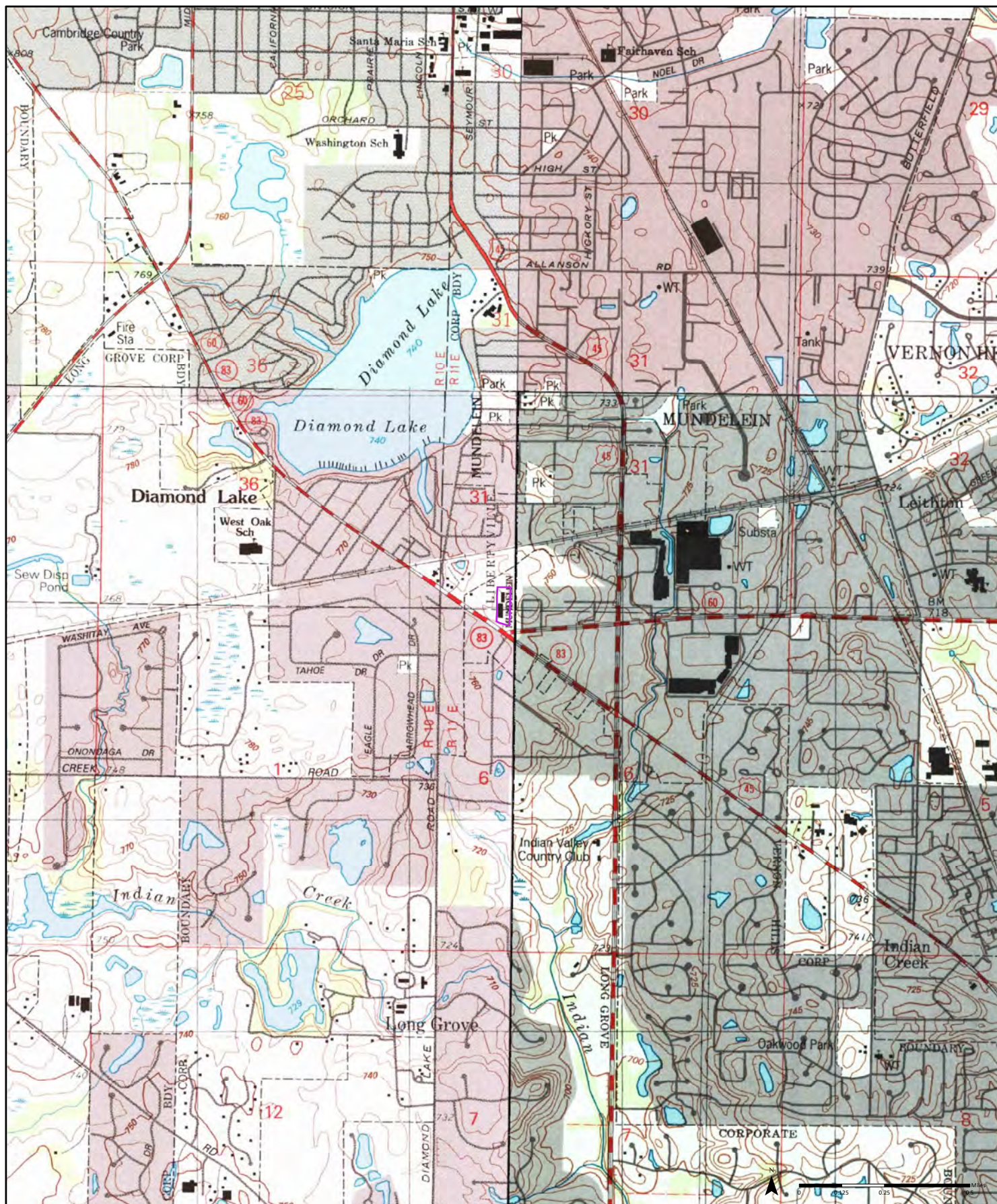
Grayslake	Libertyville
Lake Zurich	Wheeling

Available Quadrangle(s): Lake Zurich, IL
 Libertyville, IL
 Grayslake, IL
 Wheeling, IL



Grayslake	Libertyville
Lake Zurich	Wheeling

Available Quadrangle(s): Lake Zurich, IL
 Grayslake, IL
 Libertyville, IL
 Wheeling, IL



1998 (1-1998) Aerial Photo Year: 1998 (2-1998) Aerial Photo Year: 1998 (3-1998) Aerial Photo Year: 1998 (4-1993) Aerial Photo Year: 1988 Order No. 24112500452

Grayslake	Libertyville
Lake Zurich	Wheeling

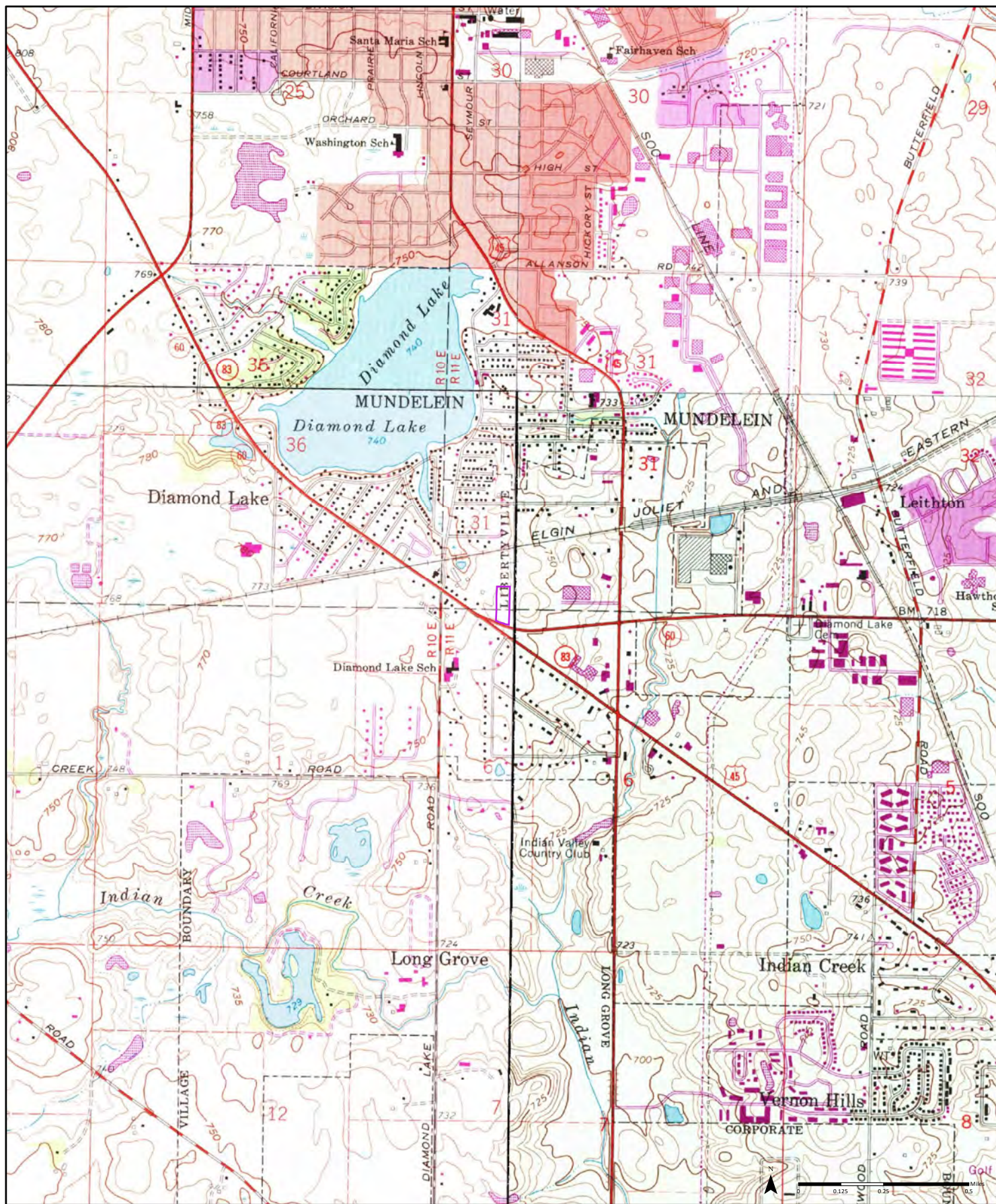
Available Quadrangle(s): Lake Zurich, IL (1-1998)
 Wheeling, IL (2-1998)
 Libertyville, IL (3-1998)
 Grayslake, IL (4-1993)



1993 (1-1993) Aerial Photo Year: 1988 (2-1993) Aerial Photo Year: 1988 (3-1993) Aerial Photo Year: 1988 (4-1993) Aerial Photo Year: 1988 Order No. 24112500452

Grayslake	Libertyville
Lake Zurich	Wheeling

Available Quadrangle(s): Lake Zurich, IL (4-1993)
 Wheeling, IL (1-1993)
 Libertyville, IL (2-1993)
 Grayslake, IL (3-1993)



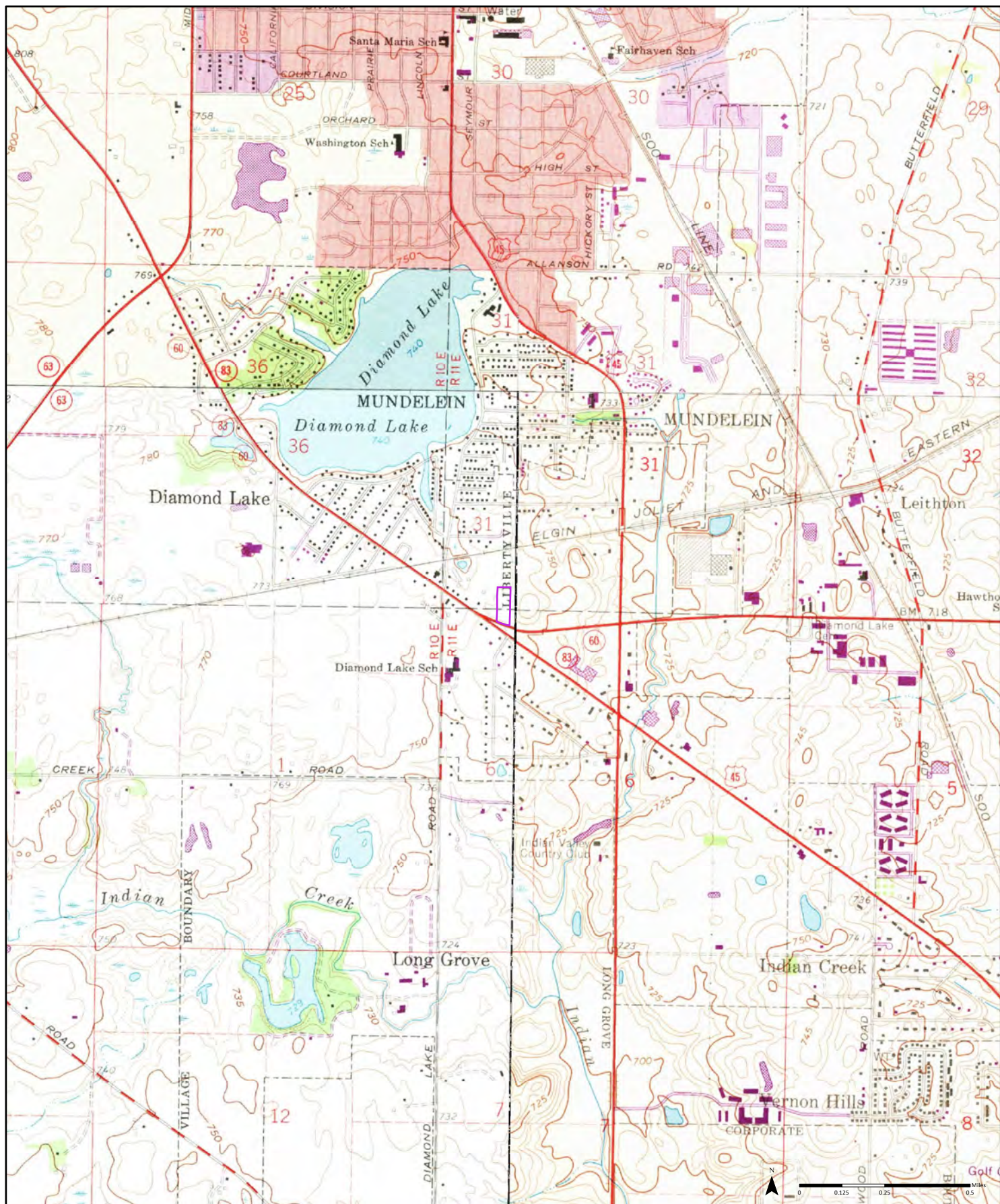
1980

(1-1980) Aerial Photo Year: 1978 Photo Revision Year: 1980
 (2-1980) Aerial Photo Year: 1978 Photo Revision Year: 1980
 (3-1980) Aerial Photo Year: 1978 Photo Revision Year: 1980
 (4-1980) Aerial Photo Year: 1978 Photo Revision Year: 1980

Order No. 24112500452

Grayslake	Libertyville
Lake Zurich	Wheeling

Available Quadrangle(s): Lake Zurich, IL (1-1980)
 Libertyville, IL (2-1980)
 Grayslake, IL (3-1980)
 Wheeling, IL (4-1980)



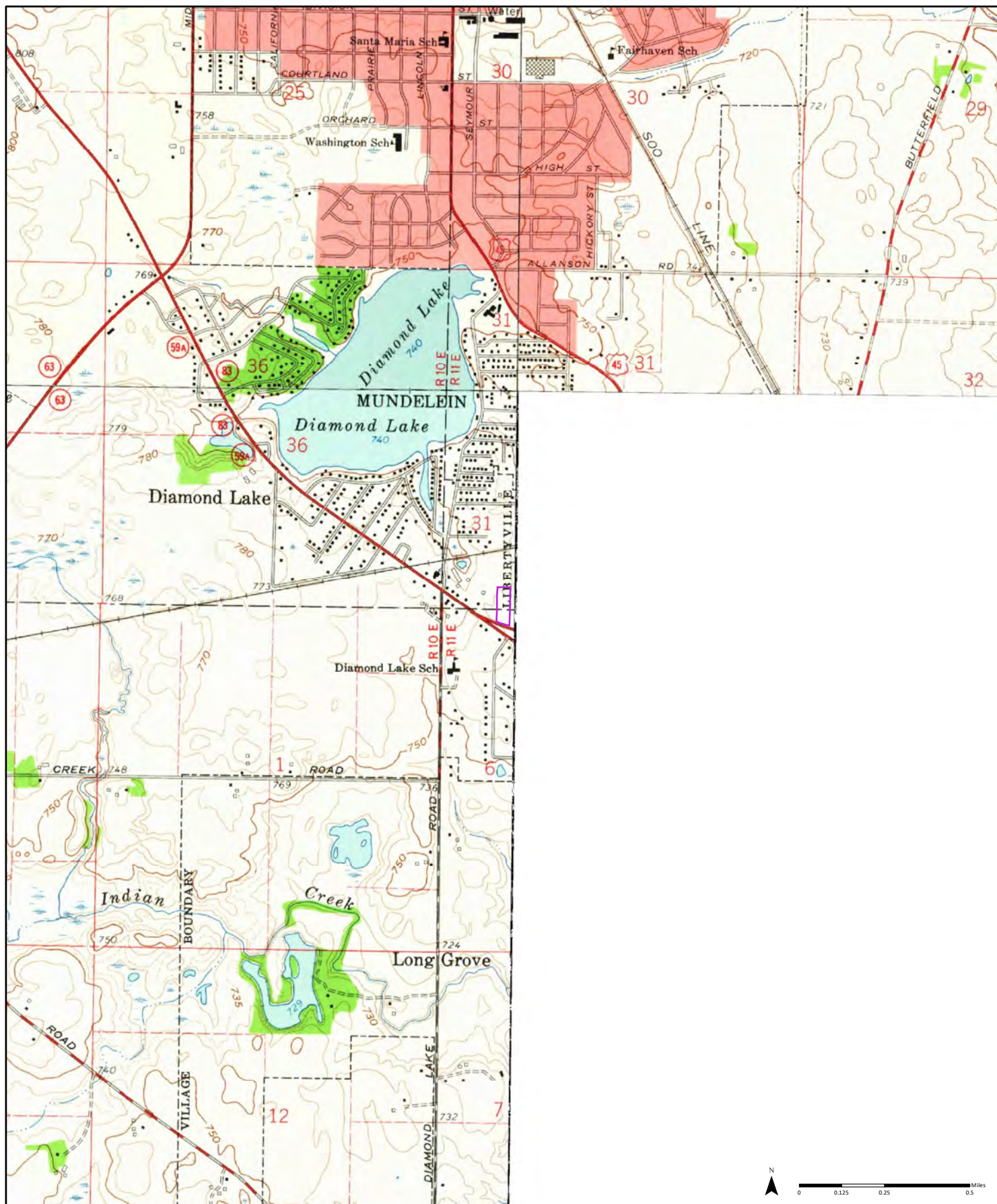
1972

(1-1972) Aerial Photo Year: 1972 Photo Revision Year: 1972
 (2-1972) Aerial Photo Year: 1972 Photo Revision Year: 1972
 (3-1972) Aerial Photo Year: 1972 Photo Revision Year: 1972
 (4-1972) Aerial Photo Year: 1972 Photo Revision Year: 1972

Order No. 24112500452

Grayslake	Libertyville
Lake Zurich	Wheeling

Available Quadrangle(s): Lake Zurich, IL(4-1972)
 Wheeling, IL(1-1972)
 Libertyville, IL(2-1972)
 Grayslake, IL(3-1972)



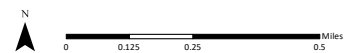
1960

(1-1960) Aerial Photo Year: 1958 (2-1960) Aerial Photo Year: 1958 (3-1960) Aerial Photo Year: 1958

Order No. 24112500452

Grayslake	Libertyville
Lake Zurich	Wheeling

Available Quadrangle(s): Lake Zurich, IL(1-1960)
Libertyville, IL(2-1960)
Grayslake, IL(3-1960)

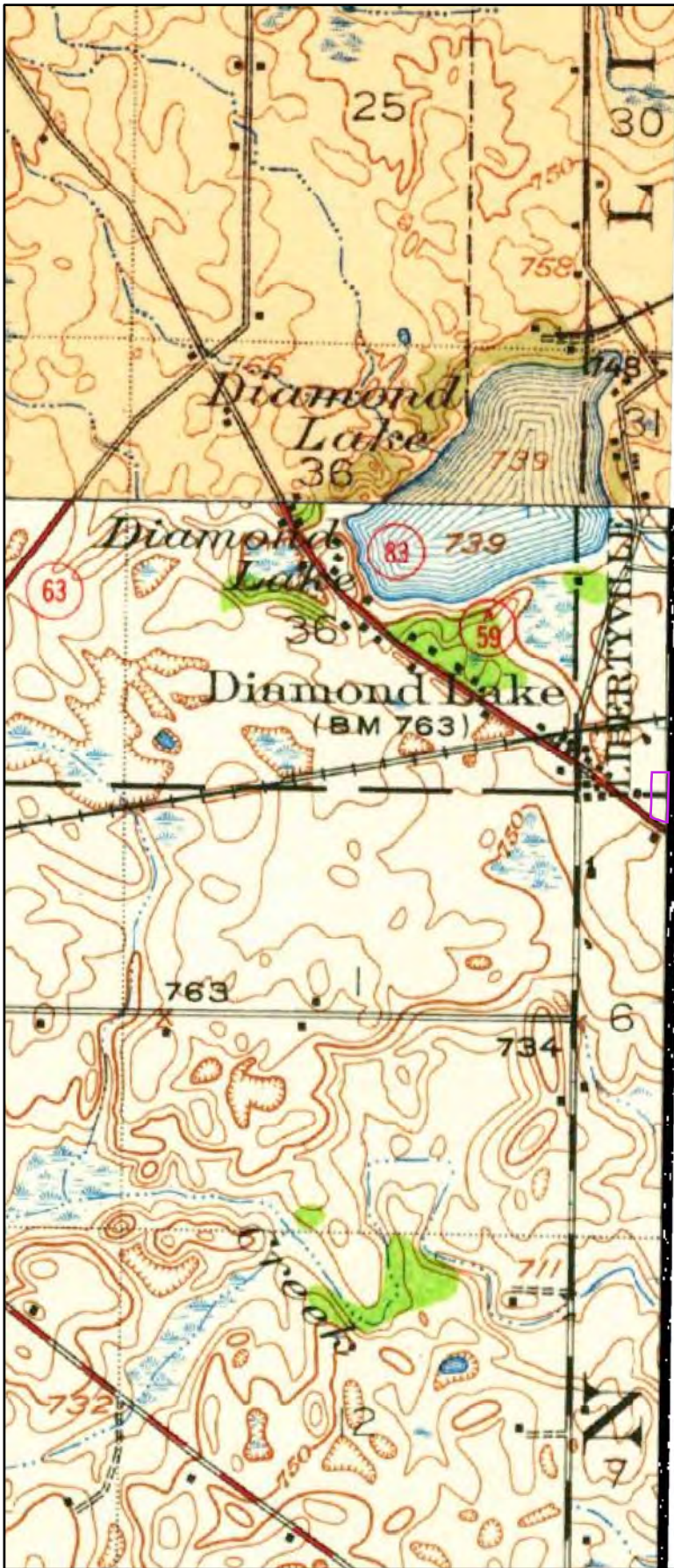


1961

Order No. 24112500452

Grayslake	Waukegan
Barrington	Highwood

Available Quadrangle(s): Barrington, IL
Grays Lake, IL



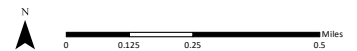
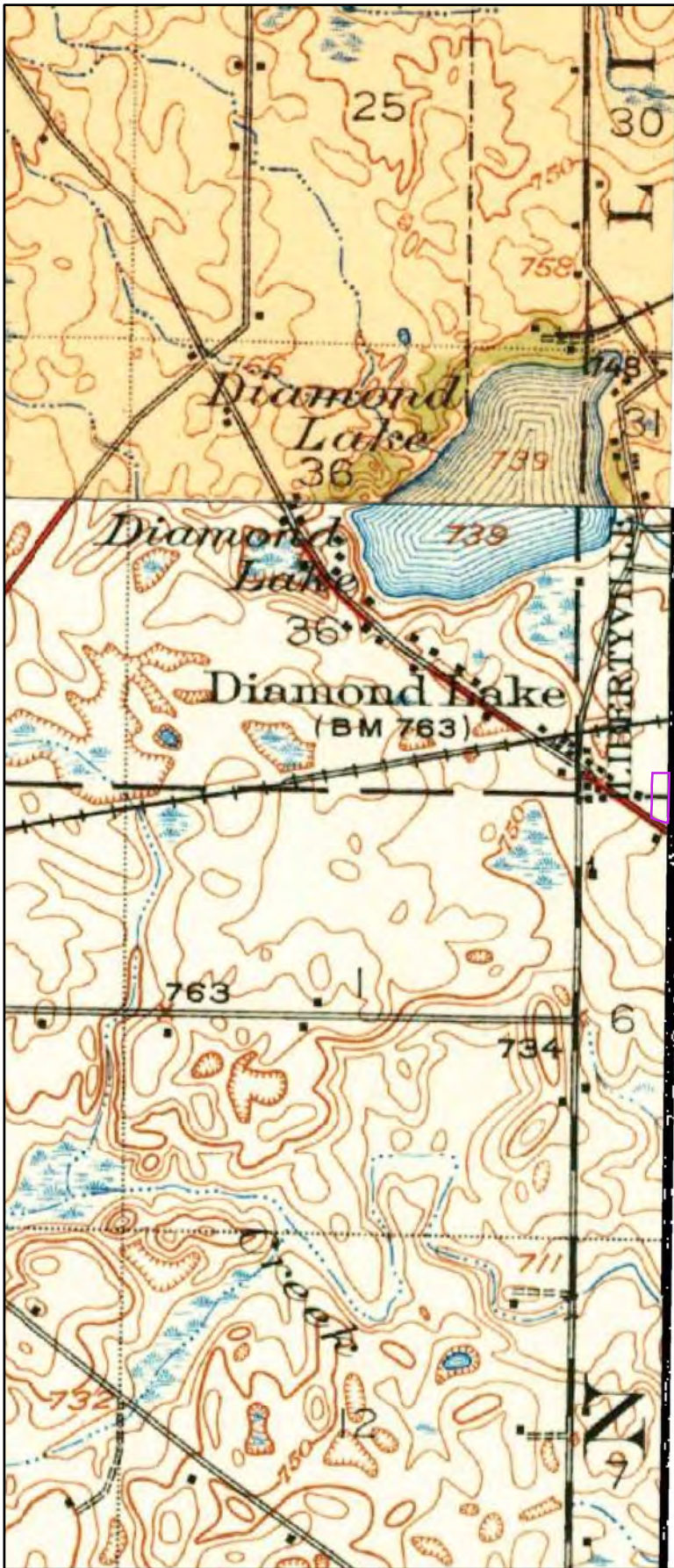
0 0.125 0.25 0.5 Miles

1935

Order No. 24112500452

Grayslake	Waukegan
Barrington	Highwood

Available Quadrangle(s): Barrington, IL
Grays Lake, IL



1923

Order No. 24112500452

Grayslake	Waukegan
Barrington	Highwood

Available Quadrangle(s): Barrington, IL
Grays Lake, IL

APPENDIX H

City Directory Report



CITY DIRECTORY

Project Property: *1266 Commercial Dr.
1266 Commercial Dr.
Anytown, IL 60060*

Project No: *24-0940A*

Requested By: *ETS Environmental & Associates, LLC*

Order No: *24112500452*

Date Completed: *November 28, 2024*

Environmental Risk Information Services

A division of Glacier Media Inc.

1.866.517.5204 | info@erisinfo.com | erisinfo.com

November 28, 2024
RE: CITY DIRECTORY RESEARCH
300 Townline Road
Mundelein, IL 60060

Thank you for contacting ERIS for an City Directory Search for the site described above. Our staff has conducted a reverse listing City Directory search to determine prior occupants of the subject site and adjacent properties. We have provided the nearest addresses(s) when adjacent addresses are not listed. If we have searched a range of addresses, all addresses in that range found in the Directory are included.

Note: Reverse Listing Directories generally are focused on more highly developed areas. Newly developed areas may be covered in the more recent years, but the older directories will tend to cover only the "central" parts of the city. To complete the search, we have either utilized the ACPL, Library of Congress, State Archives, and/or a regional library or history center as well as multiple digitized directories. These do not claim to be a complete collection of all reverse listing city directories produced.

ERIS has made every effort to provide accurate and complete information but shall not be held liable for missing, incomplete or inaccurate information. To complete this search we used the general range(s) below to search for relevant findings. If you believe there are additional addresses or streets that require searching please contact us at 866-517-5204.

Search Criteria:

50-400 of Hwy 83
BEG-500 of Townline Rd

Search Notes:

Search Results Summary

Date	Source	Comment
2023	DIGITAL BUSINESS DIRECTORY	
2020	DIGITAL BUSINESS DIRECTORY	
2016	DIGITAL BUSINESS DIRECTORY	
2012	DIGITAL BUSINESS DIRECTORY	
2008	DIGITAL BUSINESS DIRECTORY	
2003	DIGITAL BUSINESS DIRECTORY	
2000	DIGITAL BUSINESS DIRECTORY	
1996-97	HAINES	
1991	HAINES	
1986	HAINES	
1981	HAINES	
1977	HAINES	
1971	HAINES	
1965	REUBEN H DONNELLEY CO	
1960	REUBEN H DONNELLEY CO	
1957	REUBEN H DONNELLEY CO	

Environmental Risk Information Services

A division of Glacier Media Inc.

1.866.517.5204 | info@erisinfo.com | erisinfo.com

55 CITGO GAS STATION...ALTERNATIVE FUELS
55 CITGO GAS STATION...SERVICE STATIONS-GASOLINE & OIL
105 LAKE COUNTY TRAFFIC COURT...GOVERNMENTRELATIONS CONSULTANTS
105 LAKE COUNTY TRAFFIC COURT...COUNTY GOVERNMENT-COURTS
105 LAKE COUNTY TRAFFIC DIV...GOVERNMENT OFFICES-COUNTY
319 MILOS BOZIC...RESIDENTIAL
333 ACI ORO...INDUSTRIAL EQUIPMENT & SUPPLIES (WHLS)
333 ALBERT ASSOCIATES...ARCHITECTS
333 DUI & ADDICTION COUNSELING...DRUG ABUSE & ADDICTION INFO &
TREATMENT
333 EXCELSIOR PEDIATRICS...CLINICS
333 EXCELSIOR PEDIATRICS...PHYSICIANS & SURGEONS
333 GLANTSMAN, BELA MD...FAMILY & CHILDREN SERVICES
333 GLANTSMAN, BELA MD...ECOMMERCE
333 HANUI FAMILY ALLIANCE...SOCIAL SERVICE & WELFARE ORGANIZATIONS
333 HANUI FAMILY ALLIANCE...NONCLASSIFIED ESTABLISHMENTS
333 HEALTHCARE REFORM BENEFIT...HEALTH SERVICES
333 INTECHNIC INC...WEBSITE HOSTING
333 INTECHNIC INC...ECOMMERCE
333 KHODARKOVSKIY, MIKHAIL MD...PHYSICIANS & SURGEONS
333 LASCOLA LAW OFFICES LTD...ATTORNEYS
333 MY FREQUENCY...ELECTRONIC EQUIPMENT & SUPPLIES-RETAIL
333 MY FREQUENCY...ELECTRONIC EQUIPMENT & SUPPLIES-WHLS
333 NORTHERN ILLINOIS EYE CLINIC...PHYSICIANS & SURGEONS
333 PARAMOUNT RESIDENTIAL MTG...REAL ESTATE LOANS
333 PIGGYBANK REALTY...REAL ESTATE
333 RUKAVINA, ANDREW...ATTORNEYS
333 SAMLAND HEALTHCARE...HEALTH CARE INSTRUCTION
333 SIMMONS & ASSOC...MARKETING PROGRAMS & SERVICES
333 SIMMONS ASSOC...MATERIAL HANDLING EQUIPMENT (WHLS)
333 SIMMONS ASSOC...MANUFACTURERS-AGENTS & REPRESENTATIVES
333 U K IMAGING INC...DIAGNOSTIC IMAGING CENTERS
333 US BEST GRGE DOOR REPAIR MNDLN...GARAGE DOORS-REPAIRING
333 VELLER, BORIS DC...CHIROPRATORS DC
333 VELOTTA, EMILY MD...OPHTHALMOLOGISTS
333 VELOTTA, EMILY R MD...OPHTHALMOLOGISTS
333 WILLOW SPRING CORPORATE CTR...PROCESS, PHYSICAL DISTR/LOGISTICS
CONSULTING SVCS
333 YOON, HONG DDS...DENTISTS
355 COOL TOUCH WELLNESS CTR...WEIGHT CONTROL SERVICES
355 HOKLAS, CHRISTOPHER...PHYSICAL THERAPISTS
355 NEEDLE FREE SOLUTIONS...NONCLASSIFIED ESTABLISHMENTS
355 VERNON HILLS PHYSICAL MEDICINE...CHIROPRATORS DC
373 RENOVATORS TN MASTER BUILDER...REMODELING & REPAIRING BLDG
CONTRACTORS

305 HAVOLINE XPRESS LUBE...AUTOMOBILE LUBRICATION SERVICE
305 HAVOLINE XPRESS LUBE...AUTOMOBILE REPAIRING & SERVICE
309 DADDY DOG CARE...PET SERVICES
309 DADDY DOG CARE INC...PET WASHING & GROOMING
309 DADDY DOG CARE INC...PET BOARDING SITTING & KENNELS
309 DADDY DOG CARE INC...PET SUPPLIES & FOODSRETAIL
309 DADDY DOG CARE INC...PET TRAINING
310 NIKKO'S GYROS INC...RESTAURANTS
313 MEINEKE CAR CARE CTR...AUTOMOBILE REPAIRING & SERVICE
321 COMPETITION TATTOO...ALL OTHER PERSONAL SERVICES
325 SAFELITE AUTO GLASS...GLASS-AUTO PLATE & WINDOW & ETC
325 SAFELITE AUTO GLASS...AUTOMOBILE GLASS-SERVICE & INSTALLATION
340 SALVATION ARMY...THRIFT SHOPS
340 SALVATION ARMY...SOCIAL SERVICE & WELFARE ORGANIZATIONS
341 ENTERPRISE RENT A CAR...PASSENGER CAR RENTAL
342 COMUNIDAD CRISTIANA LA VINA...CHURCHES
342 MUNDELEIN CHURCH...CHURCHES
350 DOLLAR GENERAL...CRAFT SUPPLIES
350 DOLLAR GENERAL...DEPARTMENT STORES
350 DOLLAR GENERAL...VARIETY STORES
350 WESTERN UNION AGENT LOCATION...MONEY ORDER SYSTEMS
350 WESTERN UNION AGENT LOCATION...MONEY TRANSFER SERVICE
354 ALEF SAUSAGE & DELI...RESTAURANTS
354 ALEF SAUSAGE & DELI...DELICATESSENS
357 SALVATION ARMY...SOCIAL SERVICE & WELFARE ORGANIZATIONS
357 SPARROWS NEST THRIFT STORE...CONSIGNMENT SHOPS
357 SPARROWS NEST...NON-PROFIT ORGANIZATIONS
358 KIM'S KOREAN RESTAURANT...RESTAURANTS
360 BIOMED GROUP INC...HERBALISTS
362 ROYTMAN, GELENA DDS...DENTISTS
364 RESTAURANT ARARAT...RESTAURANTS
366 NAISHA NAIL SALON...MANICURING
368 SYNERGY FINANCIAL GROUP INC...FINANCIAL ADVISORY SERVICES
370 JULIA'S CLOSET...BOUTIQUE ITEMS-RETAIL
370 LAKE COUNTY BRAZILIAN JIU JITS...MARTIAL ARTS INSTRUCTION
370 PATRICIA THOMAS...BOXING INSTRUCTION
373 PRESTIGE AUTO SPA...CAR WASHING & POLISHING
380 CHASE BANK...BANKS
390 FRESH N GO...DENTISTS
390 FRESH N GO...DENTAL EQUIPMENT & SUPPLIES-WHOLESALE
390 GARDEN FRESH MARKET INC...MANAGEMENT SERVICES
400 GARDEN FRESH MARKET...GROCERS-RETAIL
400 JAFFA SALADS...RESTAURANTS
400 THREADING TRENDS INSIDE GARDEN...HAIR REMOVING
400 Z R SPA BOUTIQUE...HEALTH SPAS
401 O'REILLY AUTO PARTS...AUTOMOBILE PARTS & SUPPLIES-RETAIL-NEW
405 CHINA BUFFET...RESTAURANTS
425 DICARLO FINE WINES & SPIRITS...BEER & ALERETAIL
425 DICARLO FINE WINES & SPIRITS...LIQUORS-RETAIL
425 GFS SUPPLY...GENERAL MERCHANDISE-RETAIL
425 MUNDELEIN VILLAGE LIQUORS...LIQUORS-RETAIL
435 ELLY'S PANCAKE HOUSE...FOODSCARRY OUT
435 ELLY'S PANCAKE HOUSE...RESTAURANTS
450 MC DONALD'S...FOODS-CARRY OUT
450 MC DONALD'S...RESTAURANTS
450 MC DONALD'S...CAFES

55 CITGO GAS STATION...ALTERNATIVE FUELS
 55 CITGO GAS STATION...SERVICE STATIONS-GASOLINE & OIL
 105 LAKE COUNTY TRAFFIC COURT...COUNTY GOVERNMENT-COURTS
 105 LAKE COUNTY TRAFFIC COURT...GOVERNMENTRELATIONS CONSULTANTS
 105 LAKE COUNTY TRAFFIC DIV...GOVERNMENT OFFICES-COUNTY
 319 MILOS BOZIC...RESIDENTIAL
 333 ACI ORO...INDUSTRIAL EQUIPMENT & SUPPLIES (WHLS)
 333 ALBERT ASSOCIATES...ARCHITECTS
 333 DUI & ADDICTION COUNSELING...DRUG ABUSE & ADDICTION INFO & TREATMENT
 333 EXCELSIOR PEDIATRICS...CLINICS
 333 EXCELSIOR PEDIATRICS...PHYSICIANS & SURGEONS
 333 GLANTSMAN, BELA MD...ECOMMERCE
 333 GLANTSMAN, BELA MD...FAMILY & CHILDREN SERVICES
 333 HANUI FAMILY ALLIANCE...SOCIAL SERVICE & WELFARE ORGANIZATIONS
 333 HANUI FAMILY ALLIANCE...NONCLASSIFIED ESTABLISHMENTS
 333 HEALTHCARE REFORM BENEFIT...HEALTH SERVICES
 333 INTECHNIC INC...WEBSITE HOSTING
 333 INTECHNIC INC...ECOMMERCE
 333 KHODARKOVSKIY, MIKHAIL MD...PHYSICIANS & SURGEONS
 333 LASCOLA LAW OFFICES LTD...ATTORNEYS
 333 LEVIN, RODION...NURSES-PRACTITIONERS
 333 MY FREQUENCY...ELECTRONIC EQUIPMENT & SUPPLIES-WHLS
 333 MY FREQUENCY...ELECTRONIC EQUIPMENT & SUPPLIES-RETAIL
 333 NORTHERN ILLINOIS EYE CLINIC...PHYSICIANS & SURGEONS
 333 OAK LANE INSURANCE...INSURANCE
 333 PIGGYBANK REALTY...REAL ESTATE
 333 RUKAVINA, ANDREW...ATTORNEYS
 333 SAMLAND HEALTHCARE...HEALTH CARE INSTRUCTION
 333 SIMMONS ASSOC...MANUFACTURERS-AGENTS & REPRESENTATIVES
 333 SIMMONS ASSOC...MATERIAL HANDLING EQUIPMENT (WHLS)
 333 SIMMONS & ASSOC...MARKETING PROGRAMS & SERVICES
 333 U K IMAGING INC...DIAGNOSTIC IMAGING CENTERS
 333 US BEST GRGE DOOR REPAIR MNDLN...GARAGE DOORS-REPAIRING
 333 VELOTTA, EMILY MD...OPHTHALMOLOGISTS
 333 VELOTTA, EMILY R MD...OPHTHALMOLOGISTS
 333 WILLOW SPRING CORPORATE CTR...PROCESS, PHYSICAL DISTR/LOGISTICS CONSULTING SVCS
 333 YOON, HONG DDS...DENTISTS
 355 COOL TOUCH WELLNESS CTR...WEIGHT CONTROL SERVICES
 355 HOKLAS, CHRISTOPHER...PHYSICAL THERAPISTS
 355 NEEDLE FREE SOLUTIONS...NONCLASSIFIED ESTABLISHMENTS
 355 VERNON HILLS PHYSICAL MEDICINE...CHIROPRACTORS DC
 373 RENOVATORS TN MASTER BUILDER...REMODELING & REPAIRING BLDG CONTRACTORS

300 CENTURY TILE CARPET...MOBILE HOMES-EQUIPMENT & PARTS
 305 HAVOLINE XPRESS LUBE...AUTOMOBILE REPAIRING & SERVICE
 305 HAVOLINE XPRESS LUBE...AUTOMOBILE LUBRICATION SERVICE
 309 DADDY DOG CARE...PET SERVICES
 309 DADDY DOG CARE INC...PET WASHING & GROOMING
 309 DADDY DOG CARE INC...PET BOARDING SITTING & KENNELS
 309 DADDY DOG CARE INC...PET SUPPLIES & FOODSRETAIL
 309 DADDY DOG CARE INC...PET TRAINING
 313 MEINEKE CAR CARE CTR...AUTOMOBILE REPAIRING & SERVICE
 321 COMPETITION TATTOO...ALL OTHER PERSONAL SERVICES
 325 SAFELITE AUTO GLASS...GLASS-AUTO PLATE & WINDOW & ETC
 325 SAFELITE AUTO GLASS...AUTOMOBILE GLASS-SERVICE & INSTALLATION
 330 TAVERN ON...BARS
 330 TAVERN ON 60...RESTAURANTS
 340 SALVATION ARMY...SOCIAL SERVICE & WELFARE ORGANIZATIONS
 340 SALVATION ARMY...THRIFT SHOPS
 340 SALVATION ARMY FAMILY STORE...THRIFT SHOPS
 341 ENTERPRISE RENT-A-CAR...PASSENGER CAR RENTAL
 342 COMUNIDAD CRISTIANA LA VINA...CHURCHES
 350 DOLLAR GENERAL...DEPARTMENT STORES
 350 DOLLAR GENERAL...VARIETY STORES
 350 DOLLAR GENERAL...CRAFT SUPPLIES
 354 ALEF SAUSAGE & DELI...RESTAURANTS
 354 ALEF SAUSAGE & DELI...DELICATESSENS
 357 SALVATION ARMY...SOCIAL SERVICE & WELFARE ORGANIZATIONS
 357 SPARROWS NEST THRIFT STORE...CONSIGNMENT SHOPS
 357 SPARROWS NEST...NON-PROFIT ORGANIZATIONS
 358 KIM'S KOREAN RESTAURANT...RESTAURANTS
 360 BIOMED GROUP INC...HERBALISTS
 362 ROYTMAN, GELENA DDS...DENTISTS
 364 RESTAURANT ARARAT...RESTAURANTS
 366 M-LINE NAIL...MANICURING
 366 NAISHA NAIL SALON...MANICURING
 370 JULIA'S CLOSET...BOUTIQUE ITEMS-RETAIL
 370 LAKE COUNTY BRAZILIAN JIU-JITS...MARTIAL ARTS INSTRUCTION
 370 PATRICIA THOMAS...BOXING INSTRUCTION
 373 ALCOHOL DETECTION SYSTEMS...GENERAL AUTOMOTIVE REPAIR
 373 PRESTIGE AUTO SPA...CAR WASHING & POLISHING
 380 CHASE BANK...BANKS
 390 FRESH N GO...DENTISTS
 390 FRESH N GO...DENTAL EQUIPMENT & SUPPLIES-WHOLESALE
 390 GARDEN FRESH MARKET INC...MANAGEMENT SERVICES
 400 GARDEN FRESH MARKET...GROCERS-RETAIL
 400 JAFFA SALADS...RESTAURANTS
 400 MUZA HAIR SALON...BEAUTY SALONS
 400 THREADING TRENDS INSIDE GDN...HAIR REMOVING
 400 THREADING TRENDS INSIDE GDN...SKIN TREATMENTS
 400 THREADING TRENDS INSIDE GDN...FACIAL COSMETOLOGY
 400 Z R SPA BOUTIQUE...HEALTH SPAS
 401 O'REILLY AUTO PARTS...AUTOMOBILE PARTS & SUPPLIES-RETAIL-NEW
 405 CHINA BUFFET...RESTAURANTS
 425 DICARLO FINE WINES & SPIRITS...BEER & ALERETAIL
 425 DICARLO FINE WINES & SPIRITS...LIQUORS-RETAIL
 425 MUNDELEIN VILLAGE LIQUORS...LIQUORS-RETAIL
 435 ELLY'S PANCAKE HOUSE...FOODSCARRY OUT
 435 ELLY'S PANCAKE HOUSE...RESTAURANTS
 450 MC DONALD'S...FOODS-CARRY OUT
 450 MC DONALD'S...RESTAURANTS
 450 MC DONALD'S...CAFES

55	CITGO GAS STATION...SERVICE STATIONS-GASOLINE & OIL
105	LAKE COUNTY TRAFFIC COURT...COUNTY GOVERNMENT-COURTS
105	LAKE COUNTY TRAFFIC DIV...GOVERNMENT OFFICES-COUNTY
319	MILOS BOZIC...RESIDENTIAL
333	ALBERT ASSOCIATES...ARCHITECTS
333	DUI & ADDICTION COUNSELING...DRUG ABUSE & ADDICTION INFO & TREATMENT
333	EXCELSIOR PEDIATRICS...CLINICS
333	EXCELSIOR PEDIATRICS...PHYSICIANS & SURGEONS
333	FISHER MORTGAGE...REAL ESTATE LOANS
333	FISHER MORTGAGE CO...REAL ESTATE LOANS
333	HANUI FAMILY ALLIANCE...NONCLASSIFIED ESTABLISHMENTS
333	I K METAL AMERICA INC...METAL GOODS-MANUFACTURERS
333	INTECHNIC INC...WEBSITE HOSTING
333	KHODARKOVSKIY, MIKHAIL MD...PHYSICIANS & SURGEONS
333	LEVIN, RODION...NURSES-PRACTITIONERS
333	MY FREQUENCY...ELECTRONIC EQUIPMENT & SUPPLIES-WHLS
333	MY FREQUENCY...ELECTRONIC EQUIPMENT & SUPPLIES-RETAIL
333	NORTHERN ILLINOIS EYE CLINIC...PHYSICIANS & SURGEONS
333	PIGGYBANK REALTY...REAL ESTATE
333	PIGGYBANK REALTY...REAL ESTATE BUYERS & BROKERS
333	RUKAVINA, ANDREW...ATTORNEYS
333	SAMLAND HEALTHCARE...HEALTH CARE INSTRUCTION
333	SIMMONS & ASSOC...MARKETING PROGRAMS & SERVICES
333	SKIP TRACERS INC...NONCLASSIFIED ESTABLISHMENTS
333	U K IMAGING INC...DIAGNOSTIC IMAGING CENTERS
333	US BEST GRGE DOOR REPAIR MNDLN...GARAGE DOORS-REPAIRING
333	WILLOW SPRING CORPORATE CTR...PROCESS, PHYSICAL DISTR/LOGISTICS
333	WILLOW SPRING CORPORATE CTR...BUSINESS MANAGEMENT CONSULTANTS
333	YOUN, HONG DDS...DENTISTS
355	HOKLAS, CHRISTOPHER...PHYSICAL THERAPISTS
355	NEEDLE FREE SOLUTIONS...NONCLASSIFIED ESTABLISHMENTS
355	VERNON HILLS PHYSICAL MEDICINE...CHIROPRACTORS DC
373	RENOVATORS TN MASTER BUILDER...REMODELING & REPAIRING BLDG
373	RENOVATORS TN MASTER BUILDER...KITCHEN REMODELING & PLANNING

300	CENTURY TILE CARPET...MOBILE HOMES-EQUIPMENT & PARTS
300	CENTURY TILE & CARPET...MOBILE HOMES-EQUIPMENT & PARTS
301	MUNDELEIN MARATHON...SERVICE STATIONS-GASOLINE & OIL
305	HAVOLINE XPRESS LUBE...AUTOMOBILE LUBRICATION SERVICE
305	PATRIOTS PLAZA...SHOPPING CENTERS & MALLS
309	DADDY DOG CARE INC...PET WASHING & GROOMING
309	DADDY DOG CARE INC...PET BOARDING SITTING & KENNELS
310	CHINA BREEZE...RESTAURANTS
313	MEINEKE CAR CARE CTR...MUFFLERS & EXHAUST SYSTEMS-ENGINE
313	MEINEKE CAR CARE CTR...AUTOMOBILE REPAIRING & SERVICE
321	COMPETITION TATTOO...ALL OTHER PERSONAL SERVICES
325	SAFELITE AUTO GLASS...GLASS-AUTO PLATE & WINDOW & ETC
325	SAFELITE AUTO GLASS...WINDOWS
330	ATM...AUTOMATED TELLER MACHINES
330	TAVERN ON...BARS
340	ATM...AUTOMATED TELLER MACHINES
340	MUNDELEIN PAINT BALL...PAINT BALL GAMES
340	SALVATION ARMY...SOCIAL SERVICE & WELFARE ORGANIZATIONS
341	ENTERPRISE RENT-A-CAR...PASSENGER CAR RENTAL
342	PARTY FANTASY...ENTERTAINERS-CHILDREN & FAMILY
350	DOLLAR GENERAL...DEPARTMENT STORES
350	DOLLAR GENERAL...VARIETY STORES
354	ALEF SAUSAGE & DELI...DELICATESSENS
360	BIOMED GROUP INC...HERBALISTS
362	ROYTMAN, GELENA DDS...DENTISTS
364	RESTAURANT ARARAT...RESTAURANTS
368	KIOSK...VIDEO TAPES DISCS & CASSETTES
370	JULIA'S CLOSET...BOUTIQUE ITEMS-RETAIL
370	LAKE COUNTY BRAZILIAN JIU-JITS...MARTIAL ARTS INSTRUCTION
372	AARONS SALES & LEASE OWNERSHIP...FURNITURE-RENTING & LEASING
373	PRESTIGE AUTO SPA...HEALTH SPAS
373	PRESTIGE AUTO SPA...CAR WASHING & POLISHING
380	ATM...AUTOMATED TELLER MACHINES
380	CHASE BANK...BANKS
380	CHASE BANK...AUTOMATED TELLER MACHINES
390	FRESH N GO...DENTAL EQUIPMENT & SUPPLIES-WHOLESALE
390	GARDEN FRESH...GROCERS-RETAIL
390	GARDEN FRESH MARKET INC...MANAGEMENT SERVICES
400	BBVA COMPASS...BANKS
400	GARDEN FRESH MARKET...GROCERS-RETAIL
400	MUZA HAIR SALON...BEAUTY SALONS
400	THREADING TRENDS INSIDE GDN...FACIAL COSMETOLOGY
401	O'REILLY AUTO PARTS...AUTOMOBILE MACHINE SHOP SERVICE
401	O'REILLY AUTO PARTS...AUTOMOBILE PARTS & SUPPLIES-RETAIL-NEW
405	CHINA BUFFET...RESTAURANTS
425	DICARLO FINE WINES & SPIRITS...LIQUORS-RETAIL
425	MUNDELEIN VILLAGE LIQUORS...LIQUORS-RETAIL
435	ATM...AUTOMATED TELLER MACHINES
435	ELLY'S PANCAKE HOUSE...RESTAURANTS
450	MC DONALD'S...RESTAURANTS
450	MC DONALD'S...FOODS-CARRY OUT

55	CITGO GAS STATION...GASOLINE & OIL-WHOLESALE
105	LAKE COUNTY TRAFFIC COURT...COUNTY GOVERNMENT-COURTS
319	MILOS BOZIC...RESIDENTIAL
333	ACI ORO...INDUSTRIAL EQUIPMENT & SUPPLIES (WHLS)
333	ALBERT ASSOCIATES...ARCHITECTS
333	DUI & ADDICTION COUNSELING...DRUG ABUSE & ADDICTION INFO & TREATMENT
333	EXCELSIOR PEDIATRICS...PHYSICIANS & SURGEONS
333	FISHER MORTGAGE...REAL ESTATE LOANS
333	FISHER MORTGAGE CO...HEALTH CARE INSTRUCTION
333	INTECHNIC INC...COMPUTERS-NETWORKING
333	KHODARKOVSKIY, MIKHAIL MD...PHYSICIANS & SURGEONS
333	KOAM INTERNATIONAL TRADING CO...IMPORTERS-RETAIL
333	MUNDELEIN DENTAL CTR...DENTISTS
333	MY FREQUENCY...ELECTRONIC EQUIPMENT & SUPPLIES-WHLS
333	PIGGYBANK REALTY...REAL ESTATE
333	PRIME HEALTH CARE LTD...PHYSICIANS & SURGEONS
333	SAMLAND HEALTHCARE...HEALTH CARE INSTRUCTION
333	SIMMONS & ASSOC...MARKETING CONSULTANTS
333	U K IMAGING INC...DIAGNOSTIC IMAGING CENTERS
333	WILLOW SPRING CORPORATE CTR...BUSINESS MANAGEMENT CONSULTANTS
333	YOON, HONG DDS...DENTISTS
355	HOKLAS, CHRISTOPHER...PHYSICAL THERAPISTS
355	VERNON HILLS CHIROPRACTIC CLNC...CHIROPRACTORS DC
373	RENOVATORS TN MASTER BUILDER...REMODELING & REPAIRING BLDG CONTRACTORS

300	CENTURY TILE & CARPET...CARPET & RUG DEALERS-NEW
301	CLARK STATION...SERVICE STATIONS-GASOLINE & OIL
305	EXPRESS CARE...AUTOMOBILE LUBRICATION SERVICE
305	PATRIOTS PLAZA...SHOPPING CENTERS & MALLS
309	DADDY DOG CARE INC...PET BOARDING SITTING & KENNELS
310	CHINA BREEZE...RESTAURANTS
313	MEINEKE CAR CARE CTR...AUTOMOBILE REPAIRING & SERVICE
340	MUNDELEIN PAINT BALL...PAINT BALL GAMES
340	SALVATION ARMY...SOCIAL SERVICE & WELFARE ORGANIZATIONS
341	ENTERPRISE RENT-A-CAR...AUTOMOBILE RENTING
354	ALEF SAUSAGE & DELI...DELICATESSENS
354	IFA INTL INC...DELICATESSENS
360	BIOMED GROUP INC...HERBALISTS
362	KORNIYCHUK, NATALIYA DDS...DENTISTS
362	STANEK, MAGDALENA DDS...DENTISTS
362	TOWN LINE DENTAL CARE...DENTISTS
364	RESTAURANT ARARAT...RESTAURANTS
366	MUNDELEIN CURRENCY EXCHANGE...CURRENCY EXCHANGES
370	BALALAIIKA...VIDEO TAPES DISCS & CASSETTES
370	JULIA'S CLOSET...BOUTIQUE ITEMS-RETAIL
372	AARONS SALES & LEASE OWNERSHIP...FURNITURE-RENTING & LEASING
380	CHASE...BANKS
400	GARDEN FRESH MARKET...GROCERS-RETAIL
400	GUARANTY BANK...BANKS
400	MUZA HAIR & NAIL SALON...BEAUTY SALONS
401	O'REILLY AUTO PARTS...AUTOMOBILE PARTS & SUPPLIES-RETAIL-NEW
405	CHINA BUFFET...RESTAURANTS
421	MIDWEST GOLD BUYERS...METAL BUYERS (WHLS)
425	DI CARLO FINE WINE & SPIRITS...LIQUORS-RETAIL
435	ELLY'S PANCAKE HOUSE...RESTAURANTS
450	MC DONALD'S...RESTAURANTS

55	CITGO GAS STATION...GASOLINE
55	DIAMOND LAKE CITGO...GASOLINE SV STATION
55	GRAHAM C STORES CO...GROCERY STORES
105	LAKE COUNTY TRAFFIC COURT...COURTS
300	QUIGS COUNTRY RESTAURANT...GROVE & ORCHARD MANAGEMENT
300	QUIGS ORCHARD INC...FRUIT TREE ORCHARD EATING PLACE RETAIL BAKERY RET MISC
300	QUIGS ORCHARDS...DECIDUOUS TREE FTS
300	QUIGS RESTAURANT BAKERY...RESTAURANTS
300	ROBERT G QUIG...RESIDENTIAL
320	QUIGS GREENHOUSE...GREENHOUSES
320	QUIGS GREENHOUSE INC...RET NURSERY & GIFT SHOP
333	ALBERTS ASSOCIATES...BUSINESS SERVICES SINGLE-FAMILY HOUSE CONSTRUCTION
333	INTECHNIC CORP...COMPUTERS-SYSTEM DESIGNERS & CONSULTANTS
333	INTECHNIC CORP...COMPUTER SYS DESIGN
333	INTECHNIC CORPORATION...CUSTOM COMPUTER PROGRAMING
333	MUNDELEIN DENTAL CTR...DENTISTS OFF,CLINIC
333	MY FREQUENCY INC...MFG ELECTRONIC COMPONENTS
333	PERICOM SEMICONDUCTOR CORP...SEMICONDTS, REL DV
333	POLCON CONSTRUCTION...NEW CONST 1-FAM HOUSE
333	SAMLAND HEALTHCARE...SOCIAL SERVICES
355	MICHAEL DC DUZEY...RESIDENTIAL
355	VERNON HILLS CHIROPRACTIC CLNC...CHIROPRACTORS DC
355	VERNON HILLS CHIROPRACTIC CLNC...MEDICAL GRPS & CLNCs
355	VERNON HILLS CHROPRACTIC CLINIC...CHIROPRACTOR'S OFFICE
373	DAKOTA PLUMBING & MECHANICAL...PLUMBING CONTRACTORS
373	ILLIONIS PLUMBING & MECHANICAL...PLUMBING/HEATING/AIR COND CONTRACTOR
373	RENOVATORS TN MASTER BUILDER...FAMILY HSNG CONST

300	CENTURY TILE...TERRAZZO, TILE WORK
300	CENTURY TILE & CARPET SUPPLY...TILE-CERAMIC-CONTRACTORS & DEALERS
301	BTJ INC...GASOLINE SV STATION
301	BTJ INC...SERVICE STATIONS-GASOLINE & OIL
301	DUXLER PROPERTIES...SUBDIVIDERS & DEVEL
305	EXPRESS CARE...GENERAL AUTO REPAIR AUTOMOTIVE SERVICES
305	EXPRESS CARE...OIL & LUBRICATION SERVICE
309	DADDY DOG CARE INC...PET SERVICES
309	DADDY DOG CARE INC...BOARDING SVCS KENNELS
310	NIKKOS GYROS INC...EATING PLACES
310	NIKKOS GYROS INC...RESTAURANTS
313	B & R AUTO CARE...AUTOMOTIVE REPAIR AUTO EXHAUST REPAIR GENERAL AUTO REPA
313	B & R AUTO CARE INC...GENERAL AUTO REPAIR
313	B & R AUTO CARE INC...AUTOMOBILE REPAIRING & SERVICE
325	PRETEND PLAYGROUND...MEMBERSHIP SPT CLUB
325	PRETEND PLAYGROUND...RECREATION CENTERS
340	GARDEN FRESH PRODUCE INC...RET FRUITS/VEGETABLES
341	ENTERPRISE RENT-A-CAR...PASSENGER CAR RENT
341	ENTERPRISE RENT-A-CAR COMPANY...RENT A CAR SERVICE
350	DOLLAR GENERAL...RETAIL SHOPS
350	DOLLAR GENERAL STORE...DEPARTMENT STORES
354	ALEF SAUSAGE & DELI...DELICATESSENS
354	IFA INTL INC...QUICK SERV SANDWICH/DELI
358	KIMS KOREAN RESTAURANT...RESTAURANTS
358	KIMS KOREAN RESTAURANT...EATING PLACES
362	GRISHKO YURI DENTISTRY...DENTISTS OFF,CLINIC
362	MUNDELEIN PARK & RECREATION...MEMBERSHIP SPT CLUB
362	TOWN LINE DENTAL CARE...SPECIALTY UNKNOWN
362	TOWN LINE DENTAL CARE...DENTISTS
364	INTERNATIONAL SHISH KABOB HSE...EATING PLACES
366	MUNDELEIN CURRENCY EXCHANGE...FUNCTIONS REL BKG
366	NORTHWEST CURRENCY EXCHANGE...CURRENCY EXCHANGES
368	AMERICAN REALTY GROUP...BROKERS' SERVICES
368	SYNERGY FINANCIAL GROUP...FINANCIAL ADVISORY SERVICES
368	SYNERGY FINANCIAL GROUP...MORTGAGE BANKERS
370	ADVANTAGE CELLULAR...CELLULAR TELEPHONES (SERVICES)
370	BALALAIKA...VIDEO DISKS,PRERECORD
370	BALALAIKA...RET RADIO/TV/ELECTRONICS
373	SUPERIOR CAR WASH INC...CARWASHES
377	ZEKES HOTDOG ISLAND...RESTAURANTS
400	DRIVERS MART...USED CAR DEALERS
400	GARDEN FRESH MARKET...GROCERY STORES
400	GUARANTY BANK...COMMERCIAL BANK
400	GUARANTY BANK...NATIONAL COMBL BANKS
401	MURRAYS DISCOUNT AUTO STORES...AUTO, HOME SUPS STR
405	CHINA BUFFET...RESTAURANTS
405	CHINA BUFFET...ORIENTAL MENU
421	BEDDING EXPERTS...BEDS AND ACCESSORIES
421	BEDDING EXPERTS...MATTRESSES
421	BEDDING EXPERTS INC...WHOL FURNITURE
425	ARMANETTI LIQUORS...LIQUORS-RETAIL
425	ARMANETTIS LIQUORS...RET PACKAGED LIQUOR & WINE
425	DI CARLO FINE WINE & SPIRITS...LIQUOR STORES
425	MUNDELEIN VILLAGE LIQUORS...LIQUOR STORES
425	MUNDELEIN VILLAGE LIQUORS...LIQUORS-RETAIL
435	ELLYS PANCAKE HOUSE INC...RESTAURANTS
435	ELLYS PANCAKE HOUSE INC...EATING PLACES
450	MC DONALDS...RESTAURANTS
450	MC DONALDS HAMBURGERS...QUICK SERV BURGER

300QUIG'S COUNTRY RESTAURANT

320QUIG'S GREENHOUSE...PLANTS, FOLIAGE AND SHRUBBERIES

355HOKLAS CHRISTOPHER DC

355VERNON HILLS CHIROPRACTIC CLNC

210WENDY'S...STEAK AND BARBECUE RESTAURANTS

300CENTURY TILE & CARPET SUPPLY

301BELL FUELS INC

301EFMARK

305MUNDELEIN EXPRESS CARE...TOWING SERVICES

310CHINA BREEZE...STEAK AND BARBECUE RESTAURANTS

313B & R AUTO CARE INC...ENGINE REPAIR

330RED DOOR TAVERN...STEAK AND BARBECUE RESTAURANTS

340GARDEN FRESH MARKET

341ENTERPRISE RENT A CAR

345DUXLER PROPERTIES PATRIOTS PLZ

350DOLLAR GENERAL

351POOL-A-RAMA...EDUCATIONAL AIDS AND ELECTRONIC TRAINING MATERIALS

351SUNDANCE SPAS...EDUCATIONAL AIDS AND ELECTRONIC TRAINING MATERIALS

354ALEF SAUSAGE & DELI

360NEW AGE CONCEPTS INC

362TOWN LINE DENTAL CARE...SPECIALIZED DENTAL PRACTITIONERS

364CAPITOL INSURANCE INC

366MUNDELEIN CURRENCY EXCHANGE...CHECK CLEARING SERVICES

368A & G MEATS & GROCERIES

368TACO BOY TAQUERIA...STEAK AND BARBECUE RESTAURANTS

370BALALAIKA...VIDEO DISCS AND TAPES, PRERECORDED

373SUPERIOR CAR WASH INC

377JAVA ISLAND

400CUB FOODS

400DRIVERS MART

400GUARANTY BANK

401SOFAS & SEATS FACTORY OUTLET...INSPECTION AND TESTING SERVICES

403CHINA BUFFET...STEAK AND BARBECUE RESTAURANTS

421BEDDING EXPERTS

425ARMANETTI LIQUORS

425MUNDELEIN VILLAGE LIQUORS

435ELLY'S PANCAKE HOUSE INC...STEAK AND BARBECUE RESTAURANTS

450MC DONALD'S...STEAK AND BARBECUE RESTAURANTS

485VERNON HILLS MOBIL

300 QUIG ROBT G...RESIDENTIAL
300 QUIG'S ORCHARDS
320 QUIG'S GREENHOUSE
355 DUZEY MICHAEL DC...RESIDENTIAL
355 VERNON HILLS CHIROPRACTIC CLNC
373 TSOULOUFIS GUS...RESIDENTIAL

210 WENDY'S
300 CENTURY TILE & CARPET SUPPLY
301 BELL FUELS INC
305 PIT PROS OF MUNDELEIN
309 F & F TIRE & MUFFLER
310 CHINA BREEZE
313 J & B AUTO CARE
321 DIRECT FITNESS SOLUTIONS
337 HARMON GLASS
341 ENTERPRISE RENT A CAR
345 DUXLER PROPERTIES
350 DOLLAR GENERAL STORES
352 RADIO SHACK
357 POOL-A-RAMA
357 SUNDANCE SPAS DEALER
358 HAVEN SALON
358 MARIA'S FASHION
364 CAPITOL INSURANCE INC
366 MUNDELEIN CURRENCY EXCHANGE
366 WESTERN UNION
368 A & G MEATS & GROCERIES
370 SALON DE BELLEZA ARIANA'S
373 TLC CAR WASH INC
377 NATURES WEIGH INC
421 BEDDING EXPERTS
425 ARMANETTI LIQUORS
435 ELLY'S PANCAKE HOUSE INC

ROUTE 83	60002 CONT.	ROUTE 83	60047 CONT.
41125	LAKE CO MEMORIALS	4160	BURANOSKY Mark P MD
41132	LAKE CO MEMORIALS		KIERMAN JOSEPH MD
41132	HAMLIN JAS C&CO		
41132	CARTER Robt E	4161	FRANK Scott R DDS
41148	A TO Z RENTALSALES		GREENE Marvin DDS
41178	U HAUL COMPANY		NORTH SHR
41220	A TO Z RENTALSALES	4180	ORAL & MLL FCL SRGRY
41220	JTS ROAD HOUSE		ALBERTS ASSOCIATES
41380	ABLER PAUL L DPM		ARONSON BROOKS&CO
	ANTIOCH FOOT HEALTH		LTD CPA
	CENTER		ARONSON Joel CPA
	KAZMER GARY M DPM		CONDOMINIUM APPRAISAL
	SOLAR CHAS MD DSC		
41401	SOLAR M E		DALBIS JOHN ASC LTD
41412	XXXX		ECC CONTROLS OF INC
41432	XXXX		INTERIORS CENTER
41442	MIRAGE TANNING STD		LONG GRV MTRG BANK
	ULTIMATE BODY CLUB		
	ULTIMATE HAIR&NAILS		MCQUIRE THOS ATTY
41542	BROWN W A DC		MILSTEIN IRVING D
43172	XXXX		PINZUR LTD ROBERT
43206	BAA LAWN SERVICE		VOSS CROSSROADS RLTY
43214	XXXX	4200	XXXX
43332	XXXX	4253	AHERN Tiffany
43474	MIDWAY ELECTRONICS	4257	GORSLINE George
	HYPER TRUCK RENTAL	4303	XXXX
	MIDWAY INC	5205	MATA R
	THROTTLE ACTIVATED	6301	PROESSEL Mary
	SPORTS	6301	GREVER A
	ANTIOCH AUTO PARTS	6340	WEIDNER James
	ANTIOCH SELF STRG	7151	XXXX
	BILLS SERVICE	7163	MOCZALLA Edw
	FLORAL ACRES	25884	RE MAX SHOWCASE OF
	JARTMAN TRUCK RNTL		HOMES
	LASCO JOHN M TAX SRV		A O D DENTAL REFRRAL
	MIDLEY Calvin P MD		AARONSON NEIL R MD
	M A P A AUTO PARTS		AARONSON PESSIS
	SELLKAREILY LTD		ADIS RICHARD L MD
	TEDS IRRIGATION		AHERN John F Jr
	TEDS STATE LINE LWN		AKMAKIAN SAM DDS
	71 BUS 46 RES		BECKER DORI B MD
	21 NEW		BECKERMAN JOHN H MD
			BETH JUDEA
			CONGREGATION
			BETH JUDEA CONGRTRN
			BOARD JEWISH EDUC
			CHLDH CNTR
			BOTTLIONE R G MD
			BROOKS ED CPA
			BROUTMAN Laurie MD
			CANNON MARK LTD DDS
			CONGREGATION BETH J
			CONLON MICHAEL DDS
			DERMATOLOGY TRTMENT
			FRANK SCOTT R DDS
			FREINT ALAN MD
			GREENE Marvin Dr
			GROVE MEDICAL CNTR
			GROVE PATRICK
			GROVE RADIOLOGY
			HAHN SHARON DR
			HANSFIELD SCOTT M D
			JENKINS Robert T
			KANAREK DAVID A MD
			KASPER ROBERT DMD
			KENTOR PAUL M MD
			LAKELAND PRIMARY CARE
			ASC
			LANG ALBERT W MD
			LONG GRV CNSLG ASC
			LONG GRV DENTAL
			LONG GRV ORTHOPAEDIC
			METRICK LAWRENCE MD
			MISHELL JOS H MD
			MORTGAGE FIRST
			SHOWCASE
			NORTH SHR EAR NOSE
			NORTH SHR ORAL & MLL
			FCL SRGRY
			NORTHSHR WINS HLTH
			PALONDIKAR M MD
			PATEL HASUMATI MD
			PECKROSEN LISA M MD
			PESSIS Paul M
			RADER FROCK L D
			RE MAX SHOWCASE
			ROTHSCHILD MARK MD
			RUTENBERG WM D MD
			SEPTON ROBERT M MD
			SKYCREST ANML CLNIC
			VALFER STEVEN I MD
			WAVELAND PRESS INC
			WYSOCKI J J PhD
			62 BUS 31 RES
			16 NEW

ROUTE 83 60089
BUFFALO GROVE

NO # CENTRAL
PLUMBING&HEATING CO
1 BUS 0 RES 0 NEW

ROUTE 83 60030
GRAYSLAKE

3	XXXX	OO
7	XXXX	OO
11	BACSA C	548-4736
	RUDOLPHS FURNITURE	223-5497
	ELEKTRO HYDRO INC	223-1000
	INTRUPA	223-1000
94	DEPENDABLE POOL SV	223-1806
130	COMPUTERS ALIVE	223-6344
205	PATTEN POWER SYSTEM	548-1177
	PATTEN TRACTOR&EQ	548-1177
206	J R AUTO SALES	223-2996
	MIDWEST MOTORSPORTS	548-8600
208	ALLSTATE INS SLS	548-0060
210	XXXX	OO
211	MANEVAL CONSTR CO	548-2244
305	RANDALLS RESTAURANT	223-9402
355	ADELENE PRINTING CO	223-1440
	MIDWEST POWER VAC	548-5602
	SCHOOL SERVICE CO	223-1306
375	CHUCKS DETAILING	548-1111
401	XXXX	OO
403	DIZZYS SPORTS BAR	223-7788
405	FANTASY FACES	223-2580
	THREE ROADS CAR WSH	223-9274
407	TOTAL IMAGE STUDIO	223-4444
409	SHAPES HAIR DESIGN	223-0040
	FINDERS	548-3463
	GOLD STAR REAL EST	548-4700
	GREINER CONSTR	548-3463
	GREINER CONSTR	223-7300
	REFER AMERICA CO	548-3463
419	XXXX	OO
491	SPEEDWAY	548-2600
507	XXXX	OO
549	IDSTEIN Kenneth J	223-4893
	IDSTEIN MORTGAGE SV	223-0044
	LESTERS MTRL SV INC	223-5275
31300	AREBALO Pary	223-5275
34755	LEIDER STEVEN	223-2422
	GRAYSLK CITGO	223-3220
	GRAYSLK TRADING PST	223-2168
	GUOELLA Andrew	223-7956
	PASKO SCRW MACH PRD	223-6088
	VILLARDS FRT WRKT	223-7977
	WOLLOHAN LUMBERHOME	223-3250
	36 BUS 10 RES	1 NEW

ROUTE 83 60046
LAKE VILLA

NO #	HERBS USED AUTO PARTS	395-6192
NO #	HERBS USED AUTO PRT	395-5300
NO #	HERBS USED CYCLE	395-9111
NO #	KWK PANTRY CITGO	395-5454
NO #	LADNER Bernadette	395-1678
NO #	MIDGLEY CALVIN P MD	395-0120
NO #	PRINCE PEACE CATH	395-7915
NO #	R DDS	395-1881
NO #	SHELL KWK PANTRY	395-6800
NO #	STANS Citgo	395-1222
NO #	TRANSMISSION SH THE	395-8515
	9 BUS 2 RES	2 NEW

ROUTE 83 60069
LINCOLNSHIRE

20300	XXXX	OO
20337	XXXX	OO
20413	XXXX	OO
20447	STAVROS Anthony	541-3309
20533	XXXX	OO
20645	XXXX	OO
20822	EVERT Geo R	537-7814
NO #	RADER FREDK L DR	634-3538
	1 BUS 7 RES	0 NEW

ROUTE 83 60047
LONG GROVE

4122	RIDGWAY Joseph	634-7370
		+6

ROUTE 83 60073
ROUND LAKE

1950	MIDAS MUFFLER&BRAKE	223-3344
NO #	KOFKIN FELD&KORRUB	223-1900
	2 BUS 0 RES	0 NEW

RT 83 E 60060
MUNDELEIN

355	DUEZY MICHAEL DC	566-8777
	DUEZY MICHAEL DC	566-8777
	VERNON HL CHIRO THE	566-8777
373	ROSS Jenny	970-9360
427	ROSS Michael	970-9360
	CAMINO Peter J	949-1382
	XXXX	949-1085
510	XXXX	OO
	4 BUS 5 RES	2 NEW

ROUTE 83 N 60030
GRAYSLAKE

30666	KATZENBERG Harold	223-9375
30688	XXXX	OO
30690	MEADOWVIEW YRD WSTE	223-5352
31006	NICHOLSON Jim	548-8010
	NORTHSTAR CONCRETE	223-5330
31064	XXXX	OO
31273	XXXX	OO
31300	AREBALO P	223-4432
31303	XXXX	OO
31315	GEO SYNTAC CONSLTNT	223-5185
31700	XXXX	OO
31708	REICYCLE	223-2924
	REIDESIGN	223-2924
31725	COUNTRYS LANDFILL	223-2722

TOWNE PLACE CIR	60089 CONT.	TOWNLINE RD	60061 CONT.
WATKINS Kathleen	485-9020	1280	TOMS AUTOMOTIVE
WATKINS Tracy	485-9025		B&W MANUFACTURING
WATKINS Allen	523 9118		OUTLOOK WINDOW
WATKINS Sunny	213 2226		FASHIONS
WATKINS Mary Jo	508 7716		OUTLOOK WINDOW
WATKINS Wm	806 7716		FASHIONS
WATKINS Todd	806 7724		OUTLOOK WINDOW
WATKINS Vernon	541 0191		FASHIONS
WATKINS Services INC	541 0001		OUTLOOK WINDOW
WATKINS Glen H	541 6827		FASHIONS
XXXX	OO		OUTLOOK WINDOW FSHNS
OSBORNE Katherine	459 8803		PREMIER WINDOW FSHN
XXXX	OO		CAR DOC INC
XXXX	OO		CAR DOC INC
BOBEN H	806 9622		XXXX
COHEN G	806 9673		PERFORMNC RSTRTR INC
CUTRICK F	215 0940		PRIORITY TOOL
FREDERICKS Anthony	459 4130		HLSTHND MARINE CO
FREDERICKS Joan	459 5935		HLSTHND CNTRY ST
FREDERICKS Robert	459 5935		BOATING INDSTR SPRL
GOLDSTEIN Edward	215 9810		OLSON RUG COMPANY
HAMPTON Jas H	806 9282		FITNESS WAREHOUSE
KOHN SL	465 2848		HOME LIFE FURNITURE
LEON R	806 8825		SEARS FURNITURE
LEONER Bernard	520 1559		MATTRESSES
LEVINE Lns J	541 1494		MN FATS BILLIARD
LEVITSKY Jay A	806 0186		FACTORY INC
LEVY Gerald A	806 0045		TILE WORLD
MANHEIM Ono J	459 1330		SEIGLES HOME&BL CTR
MARTENS Robert	806 7124		COLOR TILE SUPERMRT
MESS Vladimir	806 9501		R R B CYCLES LTD
NEER Christine	459 5996		COMMON CO
PHILLIPS David S	620 7676		PET FOOD OUTLET
PTASHON Fred	215 0333		LA GOLFEUR
RICCARDI A	806 8306		CONN MUSIC CENTERS
RODA Ron A	806 0839		70 BUS 9 RES
STEINBERG Michael	806 1156		14 NEW
TREITLER Fred	459 4559		
TURSHINSKY Ronald A	459 3047		
URIST Maurice D	459 8557		
WATZMAN Ernest	541 0954		
WOLINSKY Jeanette	537 4282		
	2 BUS 59 RES		19 NEW

TOWNE TRL 60048
LIBERTYVILLE

WEALTH CODE 9.0

14314	MEADOWRIDGE FARM	367 6201
14320	XXXX	OO
14332	FRANZGOWIA Judith	816 8408
	GOWNA Edward	816 8408
14347	XXXX	OO
14350	LOUCAS Nick	580 4322
14370	GARYWOOD Robert A	680 8233
14380	RAL MANGUMT CO INC	680 0445
14429	XXXX	580 0245
	BROWN Gregory	630 0645
14468	SIMMONS Terry T	816 3425
14470	MORRIS David	549 0194
	MORRIS David A	549 0194
14526	XXXX	OO
	2 BUS 12 RES	0 NEW

TOWN LINE RD 60048
LIBERTYVILLE

WEALTH CODE 9.0

14535	DICKSON Susan G	367 6743
14545	PECAUT Linda S	367 9422
14560	SCHOCK John	367 7579
14566	MICHELL Wallace F	367 8033
14584	STENHO	367 5122
15151	JOHNSON Edw C	367 5122
15505	WHITE BIRCH FARM	680 7153
15885	MARQUART Gary	680 7153
	1 BUS 9 RES	4 NEW

TOWN LINE RD 60060
MUNDELEIN

300	XXXX	OO
301	BELL FUELS INC	566 3801
	DUXLER PROPERTIES	381 1650
305	PT PROPS OF MUNDELEIN	949 0222
309	DUXLER PROPS PLAZA	566 9700
	FAF TIRE&MUFFLER	949 0200
310	HOUSE OF JOY	949 5181
313	MIDAS MUFFLER&BRAKE	970 9700
321	AMERITECH CELLULAR	949 4300
	CENTERS	
325	CALL OF THE WILD	870 9453
330	XXXX	OO
340	SERVICE MERCHANDISE	949 6000
341	ENTERPRISE RENT A CAR	566 6968
345	DUXLER PROPERTIES	566 9700
	PATRIS PLAZA	
350	MUNDOLA SQUARE FLEA	566 4750
	MARKET INC	
351	POOL & RAMA	566 7070
	SUNDANCE SPAS	566 7070
352	RADIO SHACK A DIV	566 2750
354	USA KARATE	566 7071
356	P S BARGAINS INC	566 2400
360	QUALITY DRY CLMRS	949 0250
362	MAS ENTERPRISES	566 7603
	STAR P C TECHNOLOGY	566 1617
364	CARTOLINS AG INC	970 9040
365	MUNDOL CURRENCY EXCH	566 5330
	WESTERN UNION CNGSR	566 5330
368	A&G MEATS&GROCERIES	566 6590
370	XXXX	OO
372	TRAK AUTO	566 8110
373	T C CAR WASH INC	566 9000
	XXXX	OO
401	WY CARPET WORLD	949 8990
405	CARD&PARTY WAREHSE	566 1111
406	XXXX	OO
409	XXXX	OO
421	BEDDING EXPERTS THE	566 0606
424	ARMANETTI LIQUORS	566 4600
	BACALDI LIQUORS	566 4600
505	EMRO MARKETING CO	566 0558
520	XXXX	OO
525	XXXX	OO
1250	MEDLINE INDUSTRIES	949 5500
1256	DERINGER MFG CO	566 4100
	ACORN SELF STORAGE	566 3300
1260	CHGO FURNITURE SPL	362 4548
	CHGO NW FURNACE SPL	362 4548
1970	FIREPLACE DIRECTRY	362 4548
	CARRIAGE MOTORS LTD	949 4768
	CARRIAGE WORKS THE	949 0102

TOWN LINE RD E 60061
VERNON HILLS

99	SOMERSET RESTAURANT	816 1112
101	POTESTAS PIZZA PTA	800 7777

7 | ROUTE 83 N 60060

1	0112	CANTU Jorge	566-9052 +
1	25514	*CRUISE AM MTRHM SLS	566-0677 +
1		EXON D	566-1038
1		NELSON Robt D	566-5802
1		*82 RV INC	566-8380
4	25561	*DEAK SOF FARM	566-8873
4		*LAKEW LIMOUSINE	566-8233
4		*LAKEW LIMOUSINE	566-5466
4		*LONG GROVE MOTORS	566-5777
4	25760	*LOVE YOUR CAR	566-7557
5	25762	*COALN TIRE INC	566-9005
5		*GOODYEAR TIRE&RUBBR	566-8300 +
0	25812	XXXX	00
0	25884	AWE Jerry E	566-4033
0	25958	AWE Jim	566-8095
0	25932	LINDSKOV V	939-1085
0	25936	XXXX	00
0	25956	MOCZALLA Edw	949-6148
0	25930	WYNN Robt	949-1727
0	25978	WYNN Sue	949-1727
0	26004	XXXX	00
0	26067	XXXX	00
9	26074	*LAKE POOLS INC	566-4880
9		SNYDER Harry J	566-6297 +
9	26076	ENGLISH Milos	566-5790
9	26124	MASON Robt	566-7420
9	26160	KRUEGER Paul J	566-7974
9	26200	*CHGO CAR CO	566-8850 +
9	26201	SNAXLEY Dennis	566-6214
9	26252	LUCAS L G	566-6255 +
6	26265	XXXX	00
0		*DIAMOND LK MBL PK	566-0302
0		APPELLHANS A B	949-6854
0		BAKER S L	566-5911 +
0		BROWN David	949-7819
0		CAIRNS Brian W	566-1049
9		CASEBIER J	566-5378 +
9		CHILDS Melody	566-2751
9		CLENNING James	566-8806
9		DEMPSKI Henry	970-3942 +
9		DEORNELLAS Steve	566-6690
9		*DIAMOND LK MBL HM	566-2207
9		FERREL Marvin L	566-0078
9		FRITCH Mary	949-4923 +
9		GADKE D	949-4923 +
9		GADKE S	949-5928
9		GARCIA David	949-8774
9		HERTEL Frances	566-4124
9		JACOBSON Leonard	566-5922 +
9		JENNINGS Jacqueline	566-2720 +
9		JENNINGS James J	566-8218
9		JOHNSON V A	566-9289
9		KNESS James	566-7835 +
9		KRUBIS Chris	566-2839
9		LINDEMANN Walter A	566-6029
9		LINDEN Steven	949-4851 +
9		MOUNCE W	566-5924 +
9		MUELLER Gregory	566-5924 +
9		MUELLER Rhonda	566-5903
9		NICK M	566-8852 +
9		NORRIS John	949-0123
9		NORTON David E Jr	566-2877 +
9		RYAN John S	566-6743
9		SANDOVAL Jose L	949-8354
9		SHEA Utah C	566-3229
9		SORENSEN J	566-1612
9		SORENSEN T	566-1612
9		TARGERSFON J G	949-3966 +
9		VALLADARES Ernesto	566-5874 +
9		VASQUEZ Abraham	566-5263
9		VASQUEZ Wilfrano	566-7802
9		WILKE	566-4678 +
9		ZAFRA Selty	566-1218
9	26255	XXXX	00
9	26271	WAHLERT Jerome	566-4718
9	26284	XXXX	00
9		*APARTMENTS	566-2641
9		BUSCH Debra	970-9847 +
9		CASTRO Abelardo	566-2728
9		GAVIN Bob	566-6877
9		HATLEY Ron	566-1803
9		LIVINGSTON P	566-2275
9		MANNER D	949-2843
9		MCDONOUGH Frank	949-8153
9		MIRAGLIA S	566-6734 +
9		PIERCE Jonathan	566-5561
9		PIPMO Michael	566-2553
9		SOLD Edward A	566-2553
9		STUDER Marlon	566-2553
9		STUDER Warren	566-2553
1	26284	XXXX	00
1	26290	CEISL Richard	566-7150
1	26300	CARLSON Gabriele	566-4765
1	26312	SPERA Paul	566-8296
1	26339	XXXX	00
1	26401	REILLY M	566-7360
1		REILLY Michael	566-2388
1		XXXX	00
9	26407	XXXX	00
9	26446	TILLINGHAST Steven	949-8525
9	26463	ACI P M	566-3303
9	26475	MARX Ken	566-7754
9	26481	MCINTYRE Harry B	566-8478
9	26481	CARLSON James E	566-4022
9		PICCHIETTI Brian	566-3522
9		PICCHIETTI Melva	566-3522
9	26525	XXXX	00
9	26528	SYMCZAK Ted	566-1365
9	26532	XXXX	00
9	26571	XXXX	00
9	26592	*IRISH MILL THE	566-7044
9	26594	HUGHES Anthony R	566-2698
9	26612	HIGHER Richard	566-8566
9	26753	BEVERIDGE Fred	949-3979
9	26764	BEVERIDGE Pat	949-3997
9		*ECONOMY TREE REMOVL	949-3978
9	26800	ALANCIA Timothy J	566-2359
9	26839	BLACKMAN Kenneth	566-4265
9	26850	XXXX	00
9	26851	*MORECI C LNDSCP	566-0778
9	26869	XXXX	00
9	26874	*COUNTRYSD QUICK SHP	566-5373
9	26897	*FIRST AUTO SALES	566-9000 +
9	26940	AVLAZAR Manuel B	566-1788 +
9	28775	DELAO Jim	566-5420 +
9		*SIEMENS ENERGY	949-8780
9	28812	FERGUSON Jack W	566-7887
9	28830	LUCAS Earl Y	566-5012
9	28842	CHAVARRIA J	566-7042 +
9	28884	BOEHMER Frank M	566-8299
9	29149	XXXX	00
9	29254	DARIM Jerome	566-8418
9	29265	STRAMICH Jos	566-8237
9	29278	*COUNTRYSD ANML SP	566-4650
9	29300	SMALL Dave	566-6218 +
9	29307	XXXX	00
9	29308	KORDAS Karl	566-0678
9	29356	XXXX	00
9	29369	XXXX	00
9	29370	*J R S ENTERPRISES	566-2828
9	29374	MORSE R	566-9230
9	29375	*COUNTRYSD GRADING	566-7817
9		KNIGHT Ted R	566-7817
9		KNIGHT Ted R	566-1690
9	29401	MANDAS James P	949-4777
9	29422	HUNING G	566-2219
9	29455	XXXX	00
9	29460	BLAIM Walter	949-6461
9	29473	*SONZANOVERA LNDSCP	949-5292
9		SONZANOVERA Nellie	566-5262
9		SONZANOVERA Pater	949-8590
9	29530	WHITE C L	566-5363
9	29548	*HOHLFELDER NURSERY	566-1910

ROUTE 83 N

	TAYLOR Dan	566-0993	9
	TAYLOR Donald	566-9393	8
	TAYLOR Kim	566-6798	+1
29570	TEKAMPE Donald	949-5821	3
29600	XXXX	00	
29735	ZALESKI Richard S	566-0744	3
30024	WIGGOLD Bob L	949-4181	7
	WORD Robt	949-9369	7
NO #	*CAS FAMILY CNTR	566-7325	
NO #	*COUNTRY CORNER GRCY	566-5770	
NO #	*CUTLER TRUE VALUE	566-7325	
NO #	*GARCIA Jesus S	949-1372	2
NO #	*HARRIS Al J	566-2822	5
NO #	*INDIAN VLY CTRY CLB	566-1313	
2646	LEWIS David W	566-5536	9
NO #	*MAHONEY Michael	566-0212	
NO #	*MEYERS Paul E	949-0731	
NO #	*O'LEARY PRO	566-4476	6
NO #	*QUIG Robt G	566-4520	
NO #	*QUIGGS ORCHARDS	566-4520	
NO #	*REFLECTIONS MR DSGN	566-0625	5
NO #	*ROSER Wm J	566-6506	
NO #	*SMITH Lillian	566-5186	
NO #	*Vance John	566-5672	
	* 31 BUS 142 RES	30 NEW	

ROUTE 83 S 60060
MUNDELEIN

2020	FERNANDEZ Jose Luis	566-4392	0
2025	*HOLIDAY INN	949-5100	+1
2449	*AUTO MKTGT CONCEPTS	566-9447	+1
NO #	*QUIGS GREENHOUSE	566-9130	0
NO #	*RE MAX SHOWSCHE HMES	566-3040	+1
	* J R IIS LRES		A NEW

ROUTE 120 &
GRAYSLAKE

18120	BRATTON Jack W	223-2582	7
18765	HODGKINS M	223-1937	
18113	*HARRIS ACQUIRE REST	223-0121	9
NO #	BENJAMIN Joe	223-3379	
NO #	CUNNINGHAM Dawn	546-4540	+1
NO #	GLICK Wm	223-0052	
NO #	*GRAYSLK AUCTION	223-9890	
NO #	*GRAYSLK OUTDR THTR	223-8155	3
NO #	Hart Arthur	223-1150	
NO #	LENZEN Fred Jr	546-0077	
NO #	*M&H ENTERPRISES	223-4333	2
NO #	POWELL Edw T	223-5230	
NO #	RHYAN Henry	223-2644	
NO #	*SMILEYS FOODS	223-2208	0
NO #	*WALKER LIONS CLUB	223-9809	7
	A.BUS. A.BES.	LNFS	

ROUTE 120 60030
GRAYSLAKE

HAINESVILLE AREA

23803	#	DAGL HIGHER GREEN NURSRY	546-5160	0
NO #	#	*BARN FOREST FRVL	223-1177	0
NO #	#	*BARN LOFT TRVL AGCY	223-7771	
NO #	#	*CIANCIOIA Raymond	223-8277	+1
NO #	#	*COUNTRY BOUTIQUE	223-2452	
NO #	#	*D.G. FIBERGLASS CO	223-1800	+1
NO #	#	*DEBRUYNE Gerald	223-9226	
NO #	#	*DELANEY Janet	223-2949	+1
NO #	#	*DELANEY Leo	223-2949	+1
NO #	#	*DENMAN Scott	223-4643	0
NO #	#	*DUNN RUTH RPR	546-8565	+1
NO #	#	*FISCHER Clarence	223-7718	9
NO #	#	*FORT HAINESVL STRG	223-4244	2
NO #	#	*GARRITY B	223-2649	
NO #	#	*GUTTER KING	223-1573	4
NO #	#	*HARRIS INC	223-9080	9
NO #	#	*M T A	223-2600	9
NO #	#	*REYNOLDS Marcia	223-7905	9
NO #	#	*SAMANDRA Steve Jr	223-8225	8
NO #	#	*SANDERS JAMES	223-1142	+1
NO #	#	*TOMS AUTO WRECKERS	546-4422	
NO #	#	*WILLIAMS C A	223-9455	+1
* 11 BUS		11 RES	7 NEW	

ROUTE 120 60031
GURNEE

NO #	BALMES Michael F	362-7816	6
★	0 BUS 1 RES	0 NEW	

ROUTE 120 60048
LIBERTYVILLE

16555	GETZ Bert A	362-3653	7
	GETZ Bert A	362-0085	8
	HOFF B	367-5374	5
17135	XXXX	00	
17150	CLARK W E	362-1246	5
NO #	*ALTECH ENGINE DEVL	223-3111	0
NO #	*GLOBE CORP	362-5660	0
NO #	*HIGHLD MEMORIAL PK	362-5260	2
NO #	*OLSON EDWARD M&CO	223-6448	0
NO #	*PROTOTYPE AUTO PRS	223-6272	0
NO #	*PROTOTYPE ENGINES	223-2290	7
	* 6 BUS	5 RES	0 NEW

ROUTE 120 60073
ROUND LAKE

VOLO AREA

23101	*D S ENTERPRISES	740-7669	0
	*R A H EQUIPMENT INC	740-1776	0
24120	*GREEN MOWS RSRT INC	546-0190	-1
24550	*SYNNESTVEDT CO	546-4700	4
24568	XXXX	00	
25075	BOHN Nicholas	546-1733	4
25189	XXXX	00	
25329	HAUSHEER Kevin	385-1951	6
25483	DOODY Stephen A	546-2478	5
25519	XXXX	00	
25675	VAYNER Robert V	546-3255	4
26360	HOLLING Willard	546-1367	4
27050	KOUEMAN Wm F	385-5644	6
27146	WICK K	344-1486	+1
	*WICKS BLACKTOP	344-7928	+1
27285	XXXX	00	
27349	WAGNER Gerald R	385-6181	6
27357	XXXX	00	
27360	THORSELL John A	395-4861	6
27375	ROSSDEUTSCHER M C	395-0304	8
27412	ALBRECHT M	395-3025	8
27436	*GYPSUM SUPPLY CO	344-4043	8
	*GYPSUM SUPPLY CO	526-9040	+1
27437	KRAMBER N	344-5268	0
	PITZEN T	344-5632	9
	SWEARINGEN L	344-4806	5
27454	GRAMS Michael J	344-2992	6
27468	*THE EMPORIUM	344-3443	9
27473	EVANS Gene	344-1753	4
27495	HAYDAM Jerome	385-3719	5
	KRAMBER M A	344-9705	+1
27496	LOCKE Edw	285-2636	6

TOWER RD

122	NORSTROM Harry G	768-2472
128	KRYK	003
135	PRUC Jas	242-1741
136	PIKE Jan	262-1742
138	JENSEN Walter A	382-4549
210	HOGARTH L M	381-0849
214	ALFARSON Francis R	291-1252
225	POSEV Bruce	381-1165
226	POSEV Bruce	381-6224
237	JAYARAMAN Karpapundri	381-5035
240	SILVERSTEIN Stephen J	381-6037
240	WHEELER U	381-4572
312	MOLL Rbt L Rev	322-3292
325	BLANKESLEE Harry H	381-6122
445	ALLEN C	381-6122
	JANTORNI S L ATTY	382-5493
	STAEHLIN JANTORNI	382-5493
450	HEIN Robt J	382-2496
460	HOGAN Dan J	204-4847
465	FEJER Stanley R	382-5091
	2 BUS	22 RES
		3 NEW

TOWER RD 60060
MUNDELFIN

600	*WOLF DISTRIBUTING	362-1940
601	*WOODFL DISTRIBUTING	362-1940
602	*WOLFELECTRICAL WDNK	566-5535
606	*ASSEMBLED WOOD	566-2030
608	XXXX	00
615	*KAUT&BUX WFG	949-8500
617	*KAUT&BUX OF AMER	949-8500
700		00
710	*DIAMOND CHEMICAL CO	556-6666
	*DIAMOND MAINTENANCE	556-6666
750	*BAXTER HEALTHCARE	949-4235
755	*PRINT O TAPE INC	362-276
840	*R R STEELWELDING	949-9353
850	*APAK INC	566-9595
854	*B C DDO TRAINING	566-1950
856	*CAIRO INDUSTRIAL PK	566-0307
860	*MCCABE ATNTR RSTRN	949-4323
866	*H&G DESGN CMTRY	00
868	XXXX	00
876	XXXX	00
878	*QUALITY PRINTING SV	680-4590
888	*C L R INDUSTRIES	566-5644
	*KROV REFRIG	566-5644
	*L&K CO AUTO UPTRY	949-0031
	*LABWARE COMPANY	949-0031
	*MARKEN TOOL CO INC	949-5180
	*NOBLE F&B CO	566-1212
913	*MATHURIS MACH&TL	566-2035
	*R R PODLAPATCH INC	566-3120
900	*BAUER EQUIPMENTASPLY	566-8900
909	*PURE PAK INC	566-9400
910	*H F K CORP	566-8780
918	*MUEHL SURVIVAGE CO	949-7777
948	*GRAPHIC 14 INC	362-9506
950	*AMERIKAL PAPER CO	949-8690
957	*CON WAY CNTRL EXPRS	566-8695

TOWER LAKES, ILL
60010

NO #	*BRAESIDE INVESTMENT	526-7272
NO #	*C&A BUILDING SVCS	526-5910
	* 2 BUS	0 RES 0 NEW

TOWNE TRL (85) 60031
GURNEE

14314	+EQUESTRIAN OAKS	367-6201
14320	XXXX	00
14332	FINK GONGWA Judith E	815-8408
	GONGWA Edward	815-2405
14347	HANSEN Lew	367-1069
14350	LOUCAS Nick	680-4322
14379	GARWOOD Robt A	680-6243
14380	+RBL MANAGEMENT CO	680-0444
14409	BROWN Diane	680-0246
	BROWN Gregory	680-0748
14463	LYNN Robert J	367-8583
14470	MOORMAN Judy	367-8614
	MOORMAN Roger N	367-8614
14500	ALLSOP Jeffery	680-1399
	* 2 BUS	12 RES
		2 NEW

TOWN LINE RD 60048
LIBERTYVILLE

NO #	* MANEK R MD	367-738
	* 1 BUS	0 RES
		0 NEW

TOWN LINE RD 60060
MUNDELEIN

300	=& LUMBER CO	566-84-1
301	=BELL FUELS INC	566-350
305	=PIT PROS OF MUNDLN	949-022
308	=AUTOBAHN MOTOR WDR	566-343
310	=MINNORTH REST	949-118
330	=PONDEROSA STEAK HS	949-554
340	=SERVICE MERCHANDISE	949-500
350	=GOODWILL INDUSTRIES	949-455
352	=RADIO SHACK A DIV	566-00
354	XXXX	00
356	XXXX	00
358	=SHERRYS HAIR REMOVL	566-525
360	=QUALITY DRY CLNRS	949-868
364	=HAIR REMOVAL	949-868
370	=MUNDLN CURRENCY EXCH	566-533
366	=WESTRN UNION CNSMR	566-533
368	=A M MEAT INC	566-513
A	=LA MECHANICAL	949-636
370	=LOWEST APRNLC PRTS	566-536
372	=THE HOUSE MLN PRTS	566-636
372	=TRAK AUTO	566-821
373	=T L C CAR WASH INC	566-908
400	=K MART	566-908
401	=K MART AUTO	566-201
401	=NY CARPET WORLD	949-895
405	=CARD&PARTY WAREHSE	566-111
408	XXXX	00
409	XXXX	00
425	=BEDDING EXPERTS THE	566-050
428	=FOREMOST LIQUOR ST	566-460
500	=EMRO MARKETING CO	566-055
505	=HARDES OF MUNDLN	949-800
525	=ACORNS STORAGE	566-330
1200	=MEDLINE INDUSTRIES	949-550
1260	=DERINGER MFG CO	566-410
1260	=CHGO FURNACE SPL	362-454
1270	=CHGO NRTHWST FMC	362-454
1270	=REPLACE AUTO ORG	949-554
1280	=HAWTHORNE CARRIAGE	949-131
1280	=TOMS AUTOMOTIVE	949-431
1280	=BIG MAC PRGTS©G	566-111
1280	=PRINTING ETC	566-111
1282	=THOMAS PRINTING CO	566-111
1282	=CAR DOC INC	949-161
1282	=CAR DOC INC	949-470
1288	XXXX	566-740
1290	=PERFORMANCE RESTRN	566-740
1290	=A TO AUTOMOTIVE	949-491
1290	=B PRIORITY TOOL	949-491
1300	=AHLSTRAND MARINE CO	949-881

TOWN LINE RD 60061
VERNON HILLS

99	*SOMERSET RESTAURANT	816-1112 9
101	*POTESTAS PIZZA PISTA	680-7177 1
111	*FIDELIO MIANO CO INC	362-8470 0
115	XXXX	00
117	*ALLSTATE INS SALES	680-7500 5
	*BARLOW ENTERPRISES	680-4295-1
118	*WOLF QUIGEN VRM HLS	680-1516 2
121	*HENRYS SANDWICH SHP	680-3736 2
123	*TOWNLINE TRIMMERS	680-1312 9
125	*BAGDADE CHARLES DDS	367-4890 5
	*VERNON DENTAL CTR	367-4890 5
127	*LAWSON CLEANERS	680-4620 7
129	XXXX	00
131	XXXX	00
133	*HAWTHORN CAMERA CTR	367-5577 9
135	*QUEENS SIGNATURE RLY	816-6110-1
137	*TEMPERATURE REALTY	816-6110-1
	*DEERPATH SECRTL SVS	680-9020-0
	*DEERPATH SECRTL SV	680-9027 0
139	*MAIN CONCERN INC	367-7670 4
141	*CLASSIC TRAVEL SERV	262-3914 2
143	XXXX	00
145	*SEVEN 11 FOOD	362-2221 4
210	*WENDYS	367-4401 5
485	*MOBIL OIL CORP	367-7667 1
515	*LAKELAND BANK	816-0653-1
555	BUILDING	
	*ELLIOTTS DELAWARE	918-7337-1
	*FAM	918-0160-1
	*FORCE CONSTR INC	918-6382-1
	*FORD R US	262-3914 2
	*OFFICE MAX	918-9600-1
	*PEPPER CONSTR CO	618-3337 0
	*SO FRO FRBRS MACH	680-9350-1
	*TOWNS R US	367-0029-1
	*WAL MART PHAR	918-0560-1
	*WAL MART STORE INFO	918-0555-1
555		
700	*PAC SERVICE	680-9143 9
	*UNITED AUDIO CENTERS	367-1254 8
	34 BUS 4 RES	16 NEW

TOWN LINE RD W 60030
GRAYSLAKE

23265	POTTER Wayne F	546-4457	3
23870	HORN Ludwig P	546-5865	2
24250	EMS Dale L	546-2988	3
24639	HERTEL Richard A	546-4175	9
24707	REYNOLDS Luther W	546-7857	9
	* 0 BUS	5 RES	0 NEW

TOWN LINE RD W 60046
LAKE VILLA

23512	* WI SHAVINGS&SAWDOUST	395-3979	3
23515	RING 1A	395-5084	0
	SHANE A	395-2149	
23701	QDOT Chas B	395-3767	
23803	GARRETT Geo-Henl *	395-8485	6
23857	RAYMON E	354-5400	6
23903	PANGRATZ Jos	395-4556	7
	PANGRATZ S L	395-6197	
24050	LETTW Wm	395-5431	
24153	HEFFERNAN Dami	395-3569	
24208	BOWEN Halnie	395-1385	
24260	BRUNS Chas H	395-2847	
24296	SCHWIND Martin	395-9224	+1
	SCHWIND Martin J Jr	395-1803	
	SCHWIND MARTIN J	395-1888	
	* 2 BUS. 13 PRS	1-1601	

TOWN LINE RD W 6008
WALIKEGAN

12778	GIBB Lloyd	263-0652 +1
12793	PEREZ Narciso	023-7332
12788	XXXX	00
12848	POUGHAM K	203-0388 +
	M.KLAUSCH Bruce	336-0403 8
12992	XXXX	00
12951	XXXXX	00
13029	RIEDA A Joe	444-5221 +1
	NELSON P	336-2891 +1
13078	THOMBERG Eric	336-0493 9
13110	*SKVARCE GLEN BLOG	023-0608 +1
13150	DEKONNING Geni	360-9313 6
13167	BENTON Jas	244-1788 9
13219	BJORKMAN Jeffrey C	249-7555 +1
13220	WINTER Michael	336-1788 9
	*TOWNSEND DESIGN	244-0112 +1
13236	KROLL Randal B	062-5733 8
13285	XXXX	00
13286	ROHLAND Timothy	344-3209 +1
13430	GUSTISCH Kevin	336-7159 9

TRACE DR 60089
BUFFALO GROVE

BUFFALO GROVE			
	600	XXXX	00
	610	APARTMENTS	
0		DANALEWICH R E	392-3225 5
2		FERN R J Jr	259-8211 9
6		GOLD Bruce	815-1352 +1
9		KUZVONOVSKY Connie L	269-4185 0
0		LANGWORTHY J R	269-3045 1
1		LOPEZ Carlos	392-5027 +1
1		MARTINEZ Juan	263-9564 +1
5		MCOWAN Linda	577-1034 9
5		MILLER Michael E	815-0573 +1
		PIERCE E A	259-3315 0
		TOPEL Paula	577-9331 7
		VALAVICIUS Raymond	577-7024 8
		WILLIAMS Lucius L	394-9580 8
	610		
	620	APARTMENTS	
		BOLANOS Rafael	577-7657 +1
9		CHA Chong Kuk	670-7587 6
0		GOLD Howard	577-8242 7
0		HAUER George	255-4384 2
0		HARE Brad	259-3576 +1
6		LEWIS K	506-1346 7
9		MAGGI M	255-6575 3
		MCPHAIL James	393-3947 0
		PURCE Luciano	192-6307 +1
		SWOON J	259-4130 9
		YUOH Yoo Duk	262-9412 7
	620		
	630	XXXX	00
	639	APARTMENTS	
1		GRANAT Meyer	577-3990 9
1		HERMANDEZ Joel	259-4706 +1
		HORTSTADEN Jonathan	259-8682 0
		KRZEWICKA Barbara	632-1191 9
		MACDONALD S	392-8088 5
0		PETERS Jody M	186-0750 +1
1		RAMIREZ C	294-4102 +1
7		TURNER L M	253-0144 3
5		VENCES Saturnino	632-1927 +1
	639		

RANGE NOT LISTED

TOWER DR W 60010
BARRINGTON

TOWER LAKE AREA

148	SPIES PAUL A	626-5974 +8
202	KOERTEN BEN	626-0286 +8
204	KOTZ RAYMOND W	626-6299 8
210	XXXX	00
216	BARTEN PATRICIA	626-5177 1
220	XXXX	00
226	BREWER RICKS G	626-7533
* 0 BUS 7 RES 2 NEW		

TOWER LN 60013 CARY

RURAL ROUTE 2

2	1209	MEGILL LAWRENCE	639-4367
2	1213	XXXX	00
2	1217	DILDAY TED	639-8908 5
2	1301	COURTNEY EARL C	639-2562
2	1307	ALEXANDER JERRY A	639-2606 +8
0	1309	MEDPART INC	639-2584 +8
0	1309	HANSCH LEROY	639-2093 +8
* 1 BUS 6 RES 3 NEW			

TOWER RD 60010
BARRINGTON

5	2	106	HAWTHORNE DOUGLAS	382-5789
9	4		HAWTHORNE MARGARET	382-5789
9	5	112	COLLINS LINELLE	382-1556
9	6		COLLINS ROBT F JR	382-1556
5	0		DELK LINELLE	382-1556
		118	SCHNEIDER ROBT	382-7458
96	4	122	NORSTROM HARRY G	381-2472
8	9	126	CHAMPION ROBT M	381-6224
54	3	132	VILLAGE STRIP SHOP	381-8024
		136	JENSEN WALTER A	382-4579
15	5	201	XXXX	00
34	2	208	XXXX	00
		210	HOGARTH L M	381-0549
		220	ANDERSON FRANCIS R	381-5729
		225	POSEY BRUCE	381-6224
		226	WESKALWES ALVIN	381-1708
86	5	232	JAYARAMAN KARAPUNDI	381-5035
63	2	236	XXXX	00
		240	WHEELER I U	381-4572
		312	MOLL ROBT L REV	382-3292
		401	STEVENS DENNIS	382-1799
			STEVENS PAULA	382-1799
		435	BLAKESLEE HARRY N	381-4122
502	4	445	PIERSON KEITH	381-0659
523	3	450	FISHER JUANITA	381-3973
523	3	460	XXXX	00
		465	PEPPER STANLEY J	382-5091
			* 1 BUS 28 RES 4 NEW	

TOWER RD 60060
MUNDELEIN

600	MUNDLN MAILING	566-5510 +8
600	MUNDLN MAILING PLNT	949-5307 0
605	MUNDLN MAILING SLS	949-5161 +8
666	ARCHITECTURAL WDWK	566-8550 4
666	ASSEMBLED ELTRNC	566-2030 +8
688	XXXX	00
675	I T M INC	949-8516 1
700	KAUTTBUX MFG	949-8501 1
700	KAUTTBUX OF AMER	949-8505 1
710	XXXX	00
710	DIAMOND CHEMICAL CO	566-8666
710	DIAMOND MAINTENANCE	566-8666
750	ADICOM	949-7080 +8
840	TAYLOR JOEL MD	949-0184 +8
840	JAY R STEELWELDING	949-9353 5
840	SPEED TAX FORMS	949-1040 +8
888	THUNDERBIRD BUSHES	949-1040 +8
888	BUILDING	949-5584
888	LAKE CO AUTO UPKTRY	949-5584
888	LAKESIDE PARTY SLS	949-5584 +8
888	LAWRE COMPANY	949-0031
888	M P P REPRODUCTIONS	949-6330 +8
888	MARKEN TOOL CO INC	949-5180
888	MCCABE ATVTY RETRTN	949-8340 0
888	MUNDLN MACHINING	949-5230
888	MOBLE F H&CO	949-0131 1
888	STUARTS MOORE RACG	949-8100 5
888	TUPPERWARE HM PARTY	566-5686 +8
900	BAUER EQUIPMENT&PLY	566-8900 2
909	EX CELL O CORP	566-8400
910	MCCARTHY MACHINERY	382-1750 4
915	RIHELIA BEVERAGE CO	949-7777 5
950	SPECIAL PRODUCT DIV	566-9190 1
970	OLSON MACHINING INC	949-7900 +8
1000	U S CLIP CORP	949-2800 5
* 32 BUS 2 RES		

TOWER RD 60170
PLATO CENTER

NO #	BASONY HELEN	464-5428
NO #	COLLINS ROBERT	464-5403
NO #	DERAEDT DEZERI J	464-5553 4
NO #	GURECKI ARTHUR T	464-5378
NO #	ROSENBERG F PETER	464-5444
NO #	SLWA MARION JR	464-5830 4
NO #	STEEG FRED W	464-5314

SHOW AS PREFIX TO
ST NO FOR MAILING
11 NORTH

526-6559	0	588	MAHNE ROBT A	
00		684	BEUTEN EDW	
526-6678	3		BEUTEN EDW V	
526-6027		700	PEREZ L	
526-3064	1	641	MYTYCH P	
526-3064				
00		*	1 BUS	11 RES

TOWNE TRL 60031
GURNEE

526-3771 5 00	14314	PLANNING DESIGN
526-1554 4		TOWNE DYL P GROUP
1 NEW		TOWNE TIMOTHY J
	14320	XXXX
	14332	MENENDEZ FRANCISCO
	14379	GARWOOD ROBT A
	14489	LYMAN ROBERT J
	14470	MOORMAN JUDY
		MOORMAN ROGER N
344-5155 1		

TOWN LINE RD 60048
LIBERTYVILLE

NO #	MANEX R MD
NO #	OTIS J SANFORD
* 0 BUS	2 RES

TOWN LINE RD 60080
MUNDELEIN

300	84 LUMBER CO	888-8411 +8
310	MURAN NORTH REST	888-8181 1
330	PONDEROSA STEAK HS	888-8481 0
340	SERVICE MERCHANTS	888-8202 2
354	RADIO BRACE	888-8178 1
358	TAMMING EXPORIC LTD	888-8874 4
360	QUALITY DRY CLNRS	888-8881 1
364	ROBATS PIZZA	888-8178 1
364	HAIR BY RICHARD J	888-8444 2
368	MUNDLN CURRENCY EXCH	888-8334 +8
368A	ING RICHES HOT DOG	888-8880 +8
370	BALLYS GREAT ESCAPE	888-8444 +8
372	TRAK AUTO	888-8018 +8
400	K MART	888-8018 +8
400	K MART AUTO	888-8018 7
400	K MART SPT GDS	888-7980 1
408	XXXX	00
425	FORESPORT LIQUOR ST	888-8882 2
506	CHEXER OIL	888-8177 +8
528	A CORN BELY STORAGE	888-1180 2
700	PACIFIC STEREO	888-8180 2
1145	PACIFIC STEREO SERV	888-8180 +8
1200	LESTERS MATERIAL BY	888-8280 +8
1260	MEDLINE INDUSTRIES	888-8680 +8
1260	DERINGER MFG CO	888-8178
1260	CHGO FURNACE SFL	888-8178
1260	CHGO MFTWFT FRNC	888-8178
1270	FIREPLACE DISTR	382-4344
1270	HAWTHORNE CARRIAGE	888-1342 1
1270	M K INDUSTRIES INC	888-8280 +8
1280	WALTZ WILLIAM J	888-8081 +8
1280	AMERIGLASS	888-8081 +8
1280	CASH BALVADE	888-7484 +8
1282	THOMAS PRINTING CO	888-1180 2
1282	CLEAN CAR	888-8081 +8
1290	JMS CHRYSD TOWNG	888-8081 +8
1290	JMS SERVICE CENTER	888-8081 +8
1290	XXXX	00
1300	AMSTRAND MARINE CO	888-8081 +8
1300	AMSTRAND CHTRY ET	888-8081 +8
1440	BOATING BDRTH BPLY	888-2221 1
1440	EUNOSTONE MKTG LTD	888-2221 1

TOWN LINE RD 60061
VERNON HILLS

6	101	POTESTAS PIZZA PSTA	888-7777 0
	115	DAN HOWARD MATERNITY	888-1200 1
	117	HAWTHORNE REALTY INC	888-7270 +8
	119	DAIRY QUEEN	888-7270 +8
5	121	HENRYS SANDWICH SHP	888-1270 1
	123	FEMBRQUE BTY SLS	888-3011 1
	125	BAGDADE ALLEN D DGR	387-4880
		BAGDADE CHARLES D	387-4880 +8
		MYERS KAREN P DGR	387-4880 +8
		TUNEX BURTON S DGR	387-4880 +8
		VERNON DENTAL CTR	387-4880 +8
5	127	VERNON CLEANERS	887-4420 4
	129	CENTEL CABLE TV CO	00
	131	XXXX	00
	133	MAKE IT EASY VIDEO	888-7798 +8
	135	VERNON HLS GOLF SHP	387-4880 2
	137	FAMILY FISH HOUSE	387-7670 4
+6	139	HAIR CONCERN INC	382-2817 +8
+7	141	CLASSIC TRN SERV	387-3347 +8
+8	143A	RAMES SERVICE	387-3347 +8
+9	A	SEVEN 11 FOOD	382-2221 1
+0	145	WENDYS	387-4401 1
+4	210	WENDYS	1 RES 6 NEW

TOWN LINE RD 60083
WADSWORTH

NO #	CULLEN J A	825-2711
* 0 BUS	1 RES	0 NEW

TOWN LINE RD W 60030
GRAYSLAKE

34	23255	POTTER WAYNE F	546-4457	2
85 + 8	23870	HORN LUDWIG P	546-5883	2
31	24250	EMS DALE L	546-2688	0
30 + 8	*	0 BUS	3 RES	0 NEW

TOWN LINE RD W 60046
LAKE VILLA

00	23585	SCHREMSER JOHN	395-5480
86 +		SHANE L A	395-5480
000		SPACEK THOS P	395-5480
000	23701	DOTY CHAS B	395-5480 +8
000	24303	GARNETT GEO NEIL	395-5480
777	4	RAYNAK RONALD J	395-5480
000	24050	PETTY WM E	395-5480
000 +8	24153	HEFFERNAN DANL	395-1389
W	24208	BOWEN HALLIE	395-1389
	24260	BOWEN MORRIS	395-1389
	24298	BRUNS CHAS H	395-2888
		SCHWING MARTIN JR	395-2888
		SCHWING MARTYSONE	395-2888
	* 1 BUS	12 RES	2 NEW

TOWN LINE RD W 60087
WAUKEGAN

553	4	12778	MOORE CHARLIE RAY	249-8110
5376		12793	PEREZ BEATRICE	825-7363
444			PEREZ MARCISO	825-7363
630		12798	XXXX	00
1314		12848	HOLLAND RAY E	882-8738
			OLOFSON ANNE	882-1174 2
			OLOFSON JOHN	882-1174 2
		12892	HENNING GEO	825-8443 3
		12951	DOYLE MICHAEL	380-8213 +8
		13150	DECKHORN DERRIT	2 NEW
			* 0 BUS 10 RES	

TRACY LN 60048
LIBERTYVILLE

EW	1103	FRITSCH ALBERT P	382-8239	00
	1104	SCHAEFER JOHN M	880-1848	00
	1108	MCMANON MICHAEL E	00	
	1112	XXXX	880-1380	1
	1115	DONOVAN LAWRENCE	887-6274	+8
	1118	HOBART E D	880-8444	
-7000 +8	1120	BAHNGER TERRY W	382-8194	4
-7000 +8	1121	LYNCH MICHAEL J	382-8194	4
-7000 +8	1124	LOWELL RICHARD	880-7172	2
-7000 +8	1128	OBOLY R JAS	387-8088	1
	1132	RINO D SCOTT	387-8088	1
-6463 +8	1136	LOUGHERY FRANK	387-8088	1
-6233 +8	1139	AEROSOLIDE CORP	387-2417	3 NEW
-9585 +8		DASILVA LUZ		
-8814 +8		* 1 BUS 13 RES		

TRAEER TER N 60031
GURNEE

38378	DALY JAMES M 30	388-8883 9
38377	MOORELL ALLAN R	388-7991 2
38388	SCHMIDTALL WM	388-8888 0
38382	ANDERSON DAVID R	388-8888 0
38401	ANDERBERG JOHN	388-8888 0

ROUTE 83

ROUTE 83 60060
MUNDELEIN

26	AEVERMAN HAROLD C	949-1085 0
T	LINDSKOG V	949-1085 0
27	AWE JERRY E	566-4033 +1
30T	HINTZ EDWIN JR	566-4284
32T	ARANDA SANTOR T	566-2183 8
T	SALINAS M	566-6611 +1
110	XXXX	00
112	BAGIN R J	566-5472 9
132	GONZALEZ VICTOR	566-1548 8
230	STADJAHAR JOHN T	949-1861 0
T	83 R V	566-6380 +1
331	ROWELL PAUL O	949-8518 0
388	SONZANOVERA P L DSCP	949-5292 0
414	XXXX	00
2020	INSTATYPE	949-6060 +1
NO #	ABRUZZO ANTHONY L	566-8387 8
NO #	ADAMS BUD	566-9305 3
NO #	AGUIRRE JOSE	949-1150 0
NO #	ALL BREED CHMCS TRN	949-0193 +1
NO #	ALVAREZ JOSE	566-6423 +1
NO #	ARREDUIN ERNESTO	566-9100 6
NO #	ARROW PNEUMATICS	949-1050 +1
NO #	AUGIE FRIENDLY SRV	566-4774 0
NO #	AUGUST J	949-5976 +1
NO #	BAKER ROBT	949-6233 +1
NO #	BAKER S L	566-1033 3
NO #	BEVERIDGE FRED	566-8292
NO #	BOEHMER FRANK M	566-5790
NO #	BOZICH MILOS	566-5462 3
NO #	BRADLEY MARGARETHA	949-8343 0
NO #	BROCK CLARENCE	566-7286 0
NO #	BROWN BERNIE G	566-4718
NO #	BUSCH BETTY	566-7325 4
NO #	C&S FAMILY CNTR	566-7325 +1
NO #	C&S TRUE VALUE HOWR	566-9466 9
NO #	CARPIO GREG	949-1900 +1
NO #	CENTRAL LAKE LITHO	566-4189 3
NO #	CHRISTY WM S	949-0595 6
NO #	CONWAY JOHN M	566-4637 9
NO #	COOK DAVID	566-8048 +1
NO #	COSLET KEN	566-6176 8
NO #	COSTELLO JAS J	566-2474 8
NO #	COSTELLO TERESA	566-0648 9
NO #	COTTELEER L A JR	566-5770 3
NO #	COUNTRY CORNER GROC	566-9585 6
NO #	COUNTRYSID ANIML SPA	949-6448 +1
NO #	COUNTRYSID ARCO	566-4637 9
NO #	CRAWFORD ROBT C	566-6418 7
NO #	CRUICKSHANK DON	566-4257 7
NO #	DAHM JEROME	949-1887 9
NO #	DAHM JIM	566-8806
NO #	DEASON F	566-4883 5
NO #	DEMPSKI HENRY	566-6580 7
NO #	DEPENDOL SWMC PL SV	566-7422 6
NO #	DOROFI FRANK	566-1281 6
NO #	DOZIER TRAVIS A	949-1080 9
NO #	ESP ARTHUR W	566-5343 2
NO #	FALCON DOOR CO	566-0787 0
NO #	FENDER JOHN C	566-0078 2
NO #	FREDRICK JACK W	566-6977 0
NO #	FRITCH MARY	949-6414 +1
NO #	GAVES TIMOTHY	566-6500 6
NO #	GILES T J	566-5349 9
NO #	GROH GEO E REV	949-5317 +1
NO #	HAGLAND C	949-6568 +1
NO #	HAMILTON BRUCE	566-6044 +1
NO #	HAROLDSON JAS A	566-1499
NO #	HARPER FRANK E	949-8163 +1
NO #	HARTMAN WM BRENT	566-2822 7
NO #	HEIDEMANN ARNOLD JR	949-0959 +1
NO #	HERNANDEZ CARLOS	949-1051 0
NO #	HOPPE M J	566-7028 9
NO #	HURLEY RON D	566-2148 9
NO #	HUGHES C	566-7325 3
NO #	HUGHES WILLA	566-1313
NO #	HUNLEY BRUCE	949-9652 +1
NO #	ILL RR SALVAGE ST	949-1080 9
NO #	INDIAN VALLEY CO CLB	566-5343 2
NO #	JOES STANARD	566-0787 0
NO #	JOHNSON JUNE	566-6977 0
NO #	KENT JEFFERY	949-6414 +1
NO #	KILDEW FLOYD A	566-9576 5
NO #	KLEES BRIAN	949-1149 7
NO #	KNIGHT M	566-1690 0
NO #	KNUTH ELMER J	566-8478 0
NO #	KOLBE WALTER R	566-0377 0
NO #	KORDAS KARL	566-0878
NO #	KORDAS VICTOR	566-8362
NO #	KRUEGER PAUL J	566-7974 0
NO #	LAKE CO TILE&CRPT	566-4020 0
NO #	LAKE POOLS INC	566-4880 8
NO #	LAKE SPORTSMANS CLUB	949-9652 +1
NO #	LAKE SPORTSMANS CLUB	566-4630 +1
NO #	LAPLANTE ANDRE	566-2767 0
NO #	LOPEZ ARMANDO	949-6454 +1
NO #	LUCAS EARL Y	566-5012 5
NO #	MAGRIDER ROY	566-7144 0
NO #	MAMONEY MICHAEL	566-0212 6
NO #	MALONEY HARRY J	566-4558 +1
NO #	MANOLIS M	566-1168 8
NO #	MARSH GARY	566-7856 3
NO #	MARSH GLEN	566-6290 3
NO #	MARTIN EARL	566-7386 +1
NO #	MCDONOUGH FRANK	566-2215 +1
NO #	MOONEY M C	949-5299 +1
NO #	MUN DEL INN MOTEL	566-0040
NO #	MUNDELEIN UN METH	566-6500
NO #	NICOS COVE	949-5890 6
NO #	NORMAN ERIC	949-1422 0
NO #	NORTHWEST FIRST WARD	949-0674 +1
NO #	PETERSON PAUL R	566-7043 0
NO #	POEHLER WALTER	566-8777 1
NO #	POLLOCK HERBERT R	949-5318 +1
NO #	QUIG H G&SON ORCHRD	566-4520
NO #	QUIG ROBT G	566-4520
NO #	QUIG ROBT G	566-1607 7
NO #	RAILROAD SALVAGE STR	566-7325 9
NO #	RAINES CHAS	949-6326 +1
NO #	ROGER WM J	566-6506 5
NO #	ROSS KENNETH L	566-6194 5
NO #	SARGENT ANTHONY	566-8477 0
NO #	SATTERTHWAITE KATHY	949-5375 +1
NO #	SCHAEFER DONALD D	566-9158 9
NO #	SCHALLOCK RUSSELL	949-5062 9
NO #	SCHIEDT L	949-1066 +1
NO #	SCHNEIDER V	949-7228 +1
NO #	SCHRODER BELLOW DPT	566-9250 +1
NO #	SCOTT GERRY	566-0735 +1
NO #	SIMPSON EUGENE	566-2062 0
NO #	SIMMONS TOMMY	566-0630 9
NO #	SMALLS GARAGE	949-9656 6
NO #	SMALLS GARAGE	566-274 5
NO #	SMITH CHARLES D	949-8033 9
NO #	SONZANOVERA PETER	949-8590 0
NO #	SPERA PAUL	566-8298
NO #	SPINK L C	949-5119 4
NO #	SPINA P	566-9118 5
NO #	STENBORG PETER	566-8153 0
NO #	STRAHME JES	566-8237
NO #	TERAMPE DONALD	949-5821 +1

ROUTE 83

NO #	THOMAS D	566-6985 0
NO #	THOMSON ROBT B	566-0077 4
NO #	VANKO JOHN	566-5672
NO #	VANLANDUYT ROBT W	566-8088 0
NO #	VANS EXCAVATING	566-7828
NO #	VONENDE LOIS	566-0316
NO #	VOYLES BOB	566-9276 0
NO #	WAGSTAFF KURT	949-6192 +1
NO #	WALSH T	949-8684 +1
NO #	WHITE THOS P	566-5363
NO #	WILSON CHARLES 4TH	949-1141 9
NO #	WILSON NEIL	949-1239 7
NO #	WYNN RAY A JR	949-1727 7
NO #	ZALESKI RICHARD S	566-0744
NO #	ZOLLI K	566-6780 +1

* 31 BUS 125 RES 41 NEW

ROUTE 83 60069
PRAIRIE VIEW

ALSO SEE NEAR NORTH
SUBURBAN DIRECTORY

NO #

NO #	STAHL IRVING M	634-3775
* 0 BUS	1 RES	0 NEW

ROUTE 120 60030
GRAYSLAKE

NO #	AGUILAR IGNACIO	223-3205 0
NO #	ALMY GARY MD	223-8107 +1
NO #	ARBIT SANDRA MSW	223-8107 5
NO #	ATKINSON WALTER H	362-4475
NO #	BEEMSTERBOER JOS	223-5640
NO #	BENJAMIN GEO	223-7378 5
NO #	BENNO EDW	223-4906
NO #	BRESLEY CHAS	223-0613 4
NO #	CALAMIA CHAS JR	362-4052
NO #	CAMERON WM	223-9296 0
NO #	CASTILLO ARMANDO	546-9264 0
NO #	CONRAD LEONARD	223-3038 9
NO #	COUNTRY CO INS	223-4861
NO #	COUNTRY MTL INS CO	223-4861
NO #	DRUCE WESLEY E	223-4901
NO #	DUNN ALLEN	223-4538 +1
NO #	ENDGAHL M	223-2093 8
NO #	FAIR ANN M	223-8107
NO #	FAMILY CNSNG CLNC	223-8107
NO #	FAMILY OUTDOOR THTR	223-8155
NO #	FARM BUREAU INS	223-4861 2
NO #	FERGUSON WM B	546-5012 9
NO #	FOUR STAR PAINT&PR	546-7877 9
NO #	FRIEDMAN JAS PHD	223-8107
NO #	GLICK WM	223-0052 7
NO #	GRAYSLAKE AUTON	223-9890 8
NO #	GRAYSLAKE FARM MKT	223-7333 8
NO #	GROSSICH WAYNE	546-5675 5
NO #	HAND ARTHUR	223-5234
NO #	HAND MARY	223-3217 0
NO #	HOWARD D	223-6254 7
NO #	KERRY CHAS F	223-4296
NO #	KIPLE ROBT	223-6247 6
NO #	LAKE CO FAIR	223-2204 +1
NO #	LAKE CO FARM BUR	223-6506 9
NO #	LAKE CO FARM BUR	223-4861
NO #	LAWRENCE BUD	223-4037
NO #	LAWRENCE EVAN F	223-3188 +1
NO #	LAWRENCE PAM	546-0077 9
NO #	LENZEN FRED JR	223-4333
NO #	M&H BLDGS	223-8107
NO #	MALO ROBERT J	223-8107
NO #	MANN GEO E	223-9284 0
NO #	MARTINELLI ROY	223-8107
NO #	MICK ROGER M PHD	223-4889
NO #	MID AMERICA FIRE IN	223-5587
NO #	MOGG JOHN A	223-8419
NO #	OSHEA DANIEL R	223-8107 4
NO #	PENDARVIS I G	223-7737 9
NO #	PETERS DONNA	223-0805
NO #	PETERSON IVO	223-5230
NO #	POWELL EDW T	223-2644 5
NO #	RYHAN HENRY	223-4428 5
NO #	ROACH MICHEL L	223-5048
NO #	ROCKSTOOL HARVEY	223-5225
NO #	SCHAEFER MARY	546-6125 9
NO #	SCHULTZ J L	223-5455 0
NO #	STANDARD OF GRAYSLK	223-5349 8
NO #	STEWART CHRISTINE	223-4428 1
NO #	STRAW BARN	223-0871 1
NO #	SWANSON GEORGE E	223-4716
NO #	US AGRI LAKE CO CMM	223-0772
NO #	WAGNER ROBT L	223-7641
NO #	WALKING LION CLUB	223-5859 +1
NO #	WALHEGON LIONS GARY	223-8107
NO #	WENNERDAHL CURT	223-0150
NO #	WINDS CHANT KENNEL	223-8107
NO #	YOUNG S R	546-3164
NO #	ZAJICK JACK	546-3164

* 19 BUS 50 RES 6 NEW

ROUTE 120 60030
GRAYSLAKE

606	LAWLOR STEEL ERECTS	223-7308
NO #	AVILA VIRGINIA	223-0584
NO #	BAR BEN DEVELOPMENT	223-710
NO #	BARBS FLOREST&GRNHS	223-620
NO #	BARN LOFT TRVL AGY	223-777
NO #	CENTURY 21	223-270
NO #	CENTURY 21 BARN LFT	223-270
NO #	COMTEC BLDG CMPTN23	223-490
NO #	COUNTRY BOUTIQUE	223-241
NO #	DEBRUYNE GERALD	223-922
NO #	ELLISON HARVEY	223-441
NO #	GONZALEZ VICTORIANO	223-331
NO #	GROWER EQUIPMENT&SP	223-331
NO #	HEATH LARRY	223-69
NO #	JOHNSON ERLAND A	223-40
NO #	LAKE CO MKRT JOURNL	223-331
NO #	MARKET JOURNAL	223-331
NO #	MARKET PLACE	223-7
NO #	NICHOLAS RICHARD L	223-21
NO #	NORTH COUNTRY MARKET	223-7
NO #	ORILLANS EDW L PHD	223-8
NO #	PIONEER PAVING	546-9
NO #	SEEKATZ A W BUILDER	223-8
NO #	TETRA ENGINEERING	223-0
NO #	TOMS AUTO	546-1
NO #	TOMS AUTO	546-1

* 18 BUS 8 RES 8 NEW

TOWER LN 60021
FOX RIVER GRV

NO LISTINGS

TOWER RD 60010
BARRINGTON

106	POLSGROVE OATHAR E	381-6096 1
112	GREENBERG JOS T	381-6736 1
116	EVANS CHAS E	526-8807 7
118	XXXX	00
122	NORSTROM HARRY G	381-2472
128	CHAMPION ROBT M	381-8958 7
135	KEARNEY JOHN P	381-2930 2
136	FOUSE DONALD	381-1240
202	CHASE GEO R	526-3064 +1
206	XXXX	00
210	HOGARTH L M	381-0549 3
216	XXXX	00
220	ANDERSON FRANCIS R	381-5729 7
225	POSEY BRUCE	381-1181 7
226	BREWER RICKS G	526-7533
232	WESKALNIES ALVIN	381-1708
232	XXXX	00
240	WHEELER I U	381-4572 3
312	HEINEMANN H REV	381-7095
435	BLAKESLEE HARRY N	381-4122
445	PIERSON KEITH	381-0659
450	FISHER A JACK	381-3973
450	FISHER A JACK CHLD	381-3974
460	SULLIVAN TIMOTHY M	381-8035 1
465	BARDWELL HERMAN L	381-4674 2

* 0 BUS 25 RES 1 NEW

TOWER RD 60060
MUNDELEIN

600	MUNDELEIN MAILING SV	949-5280 0
605	UNITEC ARCHITECTRL	949-6260 +1
666	CAREER INST	566-2270 +1
666	LAKES REGN LITHGRPH	566-5510 8
668	MUNDELEIN MAILING SV	949-5181 +1
668	DIAMOND CHEMICAL CO	566-2030 5
675	J&M ENTERPRISES	566-2040 5
675	I T INC	949-8516 +1
675	KAUTTS&BUX MFG	949-8505 +1
675	KAUTTS&BUX OF AMER	949-8505 +1
700	SPEED TAX FORMS INC	949-1040 0
710	THUNDERBOLD BUS FRMS	949-1040 0
750	DIAMOND CHEMICAL CO	566-6666 6
750	SPECIAL PRODUCTS	949-5372 9
840	TRAVENOL LABS	949-5372 9
888	BOYLE ENGINEERING LABS	566-0330 3
888	K B CONTROLS DIV	949-5326 7
888	LAKE CO AUTO UPPL	949-5384 6
888	LAWBRE CO INC	949-0031 6
888	MARKEN TOOL CO THE	949-8340 0
888	MCCABE AUTOMOTIVE	949-5320 6
888	MUNDELEIN MACHINING	949-0131 +1
888	NOBLE F H&CO INC	949-5370 5
888	SONICO PRDTS	566-8900 2
900	BAUER EQUIPMENT&TPLY	566-8400
909	EX CELL O CORP	566-7800
910	BARRY MANUFACTURING	566-7800 +1
950	SPECIAL PRODUCTS	566-8190 +1
970	LIBERTY VINYL CORP	566-9050 0

* 30 BUS 0 RES 9 NEW

..ROUTE 83 60030 CONT..
 35139 XXXX 00
 NO #B L PLENTYS 223-6800+7
 NO #B V I 223-4821 5
 NO # BECKER EDW F 223-5247
 NO #BORGESS VIBROGRAFR 223-4821 5
 NO # CHARD J 223-4654+7
 NO # DOWELL FRANK J SR 223-5407
 NO # DUENAS SALVADOR 223-2261 4
 NO # ESSER GEO 223-8924 5
 NO # FLOOD DAN 223-2280 5
 NO # FOX EVERETTE 223-4773
 NO #FRANSEN BROS TOOL 223-4874 5
 NO #GAGSLK PACKING CO 223-8681 4
 NO #GREEN MILL RESTANT 223-5026 6
 NO # HARTNETT E A 223-8510 5
 NO # HARTNETT WM E 223-0628 5
 NO # HUEBNER ELMER 223-2095 4
 NO # JOHNSON KENNETH R 223-4102+7
 NO # LEIDER STEVEN 223-2422 5
 NO #LEIDERS GARDN GRNRY 223-2422 5
 NO # LIPSKY LARRY 223-8513+7
 NO # LOMBARD THOS E 223-5571
 NO # MCMAHON LEWIS JR 223-0954+7
 NO # MENDELSON THOS M 223-7317+7
 NO # MEYER DOLORES F 223-6222 3
 NO # MEYER JOS B 223-8756
 NO # MOEHLING MARTIN J 223-6671 5
 NO # MORGAN A RAY 223-2850 5
 NO # OBENAU MARGE 223-5514 4
 NO #PASKO SCRW MACH PROZ 223-6688 3
 NO #PRATERS SLVR SADDL 223-8424 2
 NO #RAM PLSHNGPLATING 223-8373
 NO # RICHTER DOROTHY 223-6296 3
 NO #RUUDOLPHS ART GALLRY 223-4514 3
 NO #RUUDOLPHS OUTLET STR 223-7220+7
 NO #SILVER SADDLE PTRS 223-8424 2
 NO # SORENSEN ALBERT 223-4936
 NO # SPENCER BILLY D 223-2073 6
 NO # SUTTON FRANK D 223-2247 2
 NO # SWATON LAWRENCE JR 223-5878+7
 NO #TOWNCENTRY CERAMIC 223-5900 4
 NO # TURNER CHAS M 223-7275 5
 NO # WILSEY RALPH E 223-4259
 * 23 BUS 36 RES 12 NEW

ROUTE 83 60046 LAKE VILLA

108#RES LANDSCAPING 356-5236 3
 *RES LAWN GARDEN CTR 356-5236 3
 *RES SERV 356-5236 4
 118#STORM PROOF WINDOW 356-2321
 736 YACONETTI S 356-8151 5
 23417 LEIDER STEVEN J 223-6361 6
 33419#SMOKEYS 223-5000+7
 34829 SMITH FRANCES 223-2772 6
 34849 ZIEMAN RICHARD 223-4991 3
 34869 HEYNIS DAISY 223-2216 3
 RAY HARVEY 223-2216 5
 35099 HOTOPP TIMOTHY A 223-5140+7
 35110 NEAL RONALD 223-2851 3
 NO # ARADO LEONARD J 395-2737 6
 NO #BAPTIST CHLORNS HM 356-2391
 NO # BAUM ROBT J 395-2962 5
 NO #CENTRAL BPT CHLD HM 356-3121+7
 NO #CENTRAL BPT CHLD HM 356-8913+7
 NO #CENTRAL BPT CHLD HM 356-3434+7
 NO #CENTRAL BPT CHLD HM 356-3143+7
 NO #CENTRAL BPT CHLD HM 356-2391 2
 NO #CENTRAL BPT CHLD HM 356-3123+7
 NO # CHILDS JOE T SR 356-8867 4
 NO # CRAWELL M C 356-5008+7
 NO # ECKERT J T 395-2491 6
 NO # ECKERT TODD S 395-1276 2
 NO # FELDMAN HARRY P JR 395-1230
 NO # FELDMAN V 395-3192 3
 NO # FLETCHER J O 356-8527 5
 NO # FRIENOS A 356-2212+7
 NO # GRENUS GEO 356-7134 6
 NO # GRADLEY JOHN W 356-5775
 NO #HERBES USED AUTO PRT 395-5300 5
 NO # HOGAN LAWRENCE 356-2875 2
 NO # ILL CNSTRN ARCHERS 356-8936 3
 NO #KRAEGER KUSTOMS INC 356-5500+7
 NO #LAKE CO YOUTH SERV 356-1521 6
 NO #LAKE VILLA HEADSTR 356-1600+7
 NO #LANDGLASS 356-7879+7
 NO # MEMORY M 356-2214+7
 NO # MESSERSCHMIDT WM E 223-2234 5
 NO # MIDGLEY CALVIN P MD 395-0120 6
 NO #PARK GARAGE 356-2925 3
 NO # PEPE KENNETH R 356-2061 6
 NO # PETERSON L 356-1406 6
 NO # POWERS K 356-3953 3
 NO #RALPHS GULF SERV 356-3355 4
 NO # REIF M 356-8604+7
 NO # RICHARDS LEO 395-3949 5
 NO # TABAR MATHIAS M 356-8327 4
 NO # TIMAN H 356-3445 6
 NO # TURNER S K 395-4213 6
 NO #U HAUL CO 356-3355 4
 NO # WASHA ROBT 356-7652 6
 NO # WOOD JOHN 223-6783 6
 * 21 BUS 34 RES 14 NEW

ROUTE 83 60047 LAKE ZURICH

LONG GROVE AREA

NO #BETH JUDEA CNGRN 634-0777 5
 NO # BEVINS BUD 634-3064 5
 NO #CONGRN BETH JUDEA 634-0777 5
 NO # HAHN SHARON DR 634-3536 5
 NO # HEINRICH DUANE 634-0847+7
 NO # KRONN BERNARD 634-3324
 NO # LIRA RAUL 634-0296 6
 NO # MERRIMAN WM G 634-0733 5
 NO # MOORE DAVID W 634-0416 4
 NO # RADER FRED L OR 634-3538 6
 NO # RODGERS WAYNE D 634-9036

..ROUTE 83 60047 CONT..
 NO #SKYCREST ANML CLNIC 634-3538
 NO # UGLAND THEODORE A 634-3245 3
 NO # WEIDNER BERNARD L 634-0191 6
 * 3 BUS 11 RES 1 NEW

ROUTE 83 60060 MUNDELEIN

1 XXXX 00
 22T CAMPOS NICOLAS R 566-6072 6
 23 XXXX 00
 24T DOROGI FRANK 566-6580 1
 25 XXXX 00
 26T LINDSKOG V 566-5884 5
 T LINDSKOG V TEEN 566-5885 5
 27T AWE JERRY E 566-4033 1
 30T HINTZ EDWIN F JR 566-4284 1
 32T DEROUSS E M 566-7892 0
 T MCCORMICK JOHN T 566-0141 6
 1120 BAGIN R J 566-5472 5
 132 VOLLENDORF ERIC 566-7892 6
 230 VANGUREN RONALD 949-1690+7
 T BARBEE TOM 566-0644+7
 331 XXXX 00
 4140 SALAZAR ALBERTO 566-9252 4
 903 BOGDANOVIC RICHARD 949-1142+7
 NO # ADAMS BUD 566-9305 3
 NO #ARROW NUMATICS 566-9100 6
 NO # AUKIER JOHN W 566-4251 6
 NO # BAKER RALPH R 566-9485 6
 NO # BARBOUR MIKE 566-4948 6
 NO # BAUMANN S 566-2424 6
 NO # BECK ROSE J 566-1620
 NO # BEDARD C L 566-9254+7
 NO # BEVERIDGE FRED 566-1033 3
 NO # BIVONA YOLANDA M 566-7247 3
 NO #BOMBS RUBBER STAMPS 566-4520
 NO # BOEHMER FRANK M 566-8292
 NO # BOZICH MILOS 566-5790
 NO # BRADLEY MARGARETHA 566-5462 3
 NO # BRANSTETTER JAS 566-6033 2
 NO # BUSCH BETTY 566-4718
 NO #CCS FAMILY CNTR 566-7325 6
 NO #CCS TRUE VALUE HOME 566-7325 4
 NO # CARLINO JAS R 566-1896
 NO # CARLSON ADELINA E 566-6786
 NO # CHRISTY WM S 566-4189 3
 NO # CONWAY JOHN M 949-0595 6
 NO # COSTELLO JAS J 566-6176
 NO #COUNTRY CORNER GROC 566-5770 3
 NO #COUNTRY ROAD ANTO 949-0330+7
 NO #COUNTRYROAD CTR 949-9585 6
 NO # DAHM JEROME 566-6418+7
 NO # DAHM JIM 566-4257+7
 NO # DEHN PAUL G 566-6848 5
 NO # DEMPSKI HENRY 566-8806
 NO #DEPENDBL SWMG PL SV 566-4883 5
 NO # DOWNING JOHN 566-0930 2
 NO # DOZIER TRAVIS A 566-7422
 NO # DUROGI FRANK 566-6580+7
 NO # EDWARDS WILL 566-5043+7
 NO # ELLMANN DAVI 566-1474 6
 NO # ESP ARTHUR V 566-7821 6
 NO # FENGER JOHN C 566-9543 2
 NO # FISHER CLARENCE 566-2875+7
 NO # FLEECE TIMOTHY J 566-0872+7
 NO # FRITCH MARY 566-0078 2
 NO #FRONTIER REALTY INC 566-5902 3
 NO # GARCIA JESUS S 566-1760
 NO # GILLENTE AUBREY 566-5593 6
 NO # GILSTRAP DERRELL M 566-1164
 NO # GONZALES JUAN JOSE 949-0478+7
 NO # GROH GEO E REV 566-6500 6
 NO # HALL AGNES 566-1497 5
 NO # HEIDEMANN ARNOLD JR 566-1499
 NO # HENRY STEPHEN G 949-5470 6
 NO #HOLIDAY INN 949-5100 4
 NO # HOLTHAUS L M 566-5045
 NO # HOLTETER STEVE 566-9455 5
 NO # MORPHE M J 566-2822+7
 NO # ILL RR SALVAGE STR 566-7325 3
 NO #INDIAN VALLY CO CLB 566-1131
 NO # JOHNSON JUNE 566-0368
 NO #JOES TOWNCOUNTRY 566-0930 2
 NO # KIDLEM FLOYD A 566-9576 5
 NO # KLEES BRIAN 949-1149+7
 NO # KOLBE WALTER R 566-0377
 NO # KORDAS KARL 566-0678
 NO # KORDAS VICTOR 566-8362
 NO # KREBS FRED 566-1154
 NO # LORR DOLL 566-7045
 NO # LOUTH CHESTER P 566-6959
 NO # LUCAS EARL Y 566-5012 5
 NO # LUKENBILL GERALD J 566-0740 4
 NO # LUTZ NATHAN 566-8513+7
 NO # MABE WM 566-1740+7
 NO # MAHONEY MICHAEL 566-9210 6
 NO # MANSFIELD JAS W 566-5758 4
 NO # MANSFIELD R 949-5281 5
 NO # MARSH GARY 566-7856 3
 NO # MARSH GLEN 566-6290 3
 NO # MCCOUGAL FRANK M 566-7345 3
 NO # MCKENNA JOHN J 566-1359 5
 NO # MESSER GALEN P 566-0944 2
 NO # MEYER BILL 566-1175
 NO # MILLER BERTHA 566-8292
 NO #MUN DEL INN MOTEL 566-0040
 NO #MUNDELEIN UN METH 566-6500
 NO #MUNDELEIN UNTD METH 949-9723 4
 NO # NELSON DEWANE 566-9210 6
 NO # NEUBAUER LEONARD H 566-9139 5
 NO #NIBBLE NOOK 566-5272
 NO #NNICCS COVE 949-5890 6
 NO # OHLSHLAGER GEO W 566-9465+7
 NO # OLKER JOS P 566-2175+7
 NO #PACEGALBERT AUCTION 949-0330+7
 NO # PAGE JOE 566-4364 2
 NO # PARSONS JERRY B 949-5429 5
 NO # PENTRIDGE DONALD 566-8672+7
 NO # POEHLER WALTER 566-8777
 NO # PORTO JAS R 949-5497 6
 NO #QUIGG H GESON ORCHRD 566-4520
 NO #QUIGG ROBT G 566-9520

TOWER RD 60170 PLATO CENTER

NO # BASUNY HELEN 464-5428
 NO # COLLINS ROBT 464-5403
 NO # GURECKI ARTHUR T 464-5376
 NO # HADE RALPH 464-5316 3
 NO # SKITONE FRANK 464-5372
 NO # SLIWA MARION JR 464-5830 5
 NO # STEGE FRED W 464-5314
 * 0 BUS 7 RES 0 NEW

TOWER LAKE RD 60010 BARRINGTON

TOWER LAKE AREA

109 WILTROUT JOHN 381-0829 5
 * 0 BUS 1 RES 0 NEW

TOWN LINE RD 60002 ANTIOCH

MAP2 19

NO # BOWN HALLIE 395-1385
 NO # BOWN MORRIS 395-1385
 NO # BRUNS CHAS H 395-2847
 NO # BRUNS EDW G 395-2847
 NO # DOTY CHAS B 395-3149
 NO # HEFFERNAN DANL 395-3669 6
 NO # PETTY WM E 395-2431
 NO # SCHWIND MARTIN J 395-3995 4
 * 0 BUS 8 RES 0 NEW

TOWN LINE RD 60013 CARY

NO LISTINGS

TOWNLINE RD 60030 GRAYSLAKE

NO # DAY THOS E SR 546-7894 6
 NO # ENS DALE L 546-2988 5
 NO # HORN LUDWIG P 546-5885
 * 0 BUS 3 RES 0 NEW

TOWN LINE RD 60046 LAKE VILLA

NO # SHANE L A 395-2747 5
 NO # SPACKER THOS P 395-5460 3
 * 0 BUS 2 RES 0 NEW

TOWN LINE RD 60048 LIBERTYVILLE

3000 DORSEY MICHAEL F 367-5655+7
 NO # McLAMB SHERRILL 362-8777
 NO # OTIS J SANFORD 362-1603
 * 0 BUS 3 RES 1 NEW

TOWN LINE RD 60060 MUNDELEIN

MAP26 6

1250#DERINGER MFG CO 566-4100 3
 1260#CHGO FURNACE SUPPLY 362-4545
 *CHGO NW FURNACE SPL362-4545 2
 *FIREPLACE DSTRB DIV362-4545 2
 *NORTHWEST CHGO FURN362-4545 2
 1270 XXXX 00
 1280#COLONIAL REAL EST 566-9210 5
 *HEIDELBERGER 566-8860 5
 *HEIDELBERGER E 566-8860 6
 LEIRSKER DONALD 566-8860 6
 1282#MUNDELEIN AUTOMV 949-1480+7
 * 9 BUS 2 RES 1 NEW

TOWNLINE RD 60083 WADSWORTH

MAP5 36

NO # CULLEN J A 623-6711
 NO # FORD GEO 623-0927
 NO # SHELLEY ROBT J 623-3474
 NO # UBL DON 623-5621
 NO # WENDT RUSSELL B 662-1113
 * 0 BUS 5 RES 0 NEW

TOWNLINE RD 60085 WAUKEGAN

MAP15 1

3211 PEREZ BEATRICE 623-7353 2
 PEREZ NARCISO 623-7353 2
 3236 OLOFSON JOHN 662-1174 1
 3308 HENNING GEO 662-1171 9
 3500 XXXX 00
 3615 PETERSON DELWIN R 244-8030 6
 3742 MARTIN GERRI LYNN 336-4032 6
 ORI REMO 00
 4038 XXXX 00
 * 0 BUS 9 RES 0 NEW

TOWN LINE RD E 60060 MUNDELEIN

400#K MART DISC APRPL 949-9513+7
 *K MART DISC ATMTV 566-2015+7

..TOWN LINE RD E 60060 CONT..
 *K MART DISC PHARMCV 566-2017+7
 *K MART DISC SPRT GD 566-6885+7
 *K MART DISC STORES 566-2010+7
 1200#BALL CORP 566-0600 5
 1250 XXXX 00
 1270 XXXX 00
 1300#RAFFERTY TRNFR 566-5566 1
 * 7 BUS 2 RES 5 NEW

TRAER TER 60031 GURNEE

2103 BURR ROBT 356-3363 5
 2104 ECKHART THOS 356-3473+7
 2106 KEMPER JACLYN 356-1587 6
 KEMPER JAS 356-1586 6
 2107 SCALES ROBT C 356-1133 6
 2115 WILSON ROBT J 356-3609 4
 2116 VENTURA CHAS 356-8639
 2119 REDDY JOHN C 356-1684 5
 2120 TRECARTIN BEVERLY 356-8638
 TRECARTIN JEAN E 356-8638
 2123 XXXX 00
 2124 BUECHELE CARL 356-8326 4
 2127 HOLMS WALTER I 356-3514 4
 2128 XXXX 00
 2131 XXXX 00
 2132 XXXX 00
 2136 SCHEERLINCK ROBT F 356-5216 4
 2136 BAWELKIEWICZ R A 356-8034 5
 2209 XXXX 00
 2210 ARFT D 356-2804 5
 ARFT WM J 356-5698 5
 THOMAS WALTER J 356-2904 4
 2216 XXXX 00
 2217 XXXX 00
 2222 BACH WM 356-7698 6
 2226 MARA DAVID D 356-3425 2
 2230 KURAS RANDALL S 356-3209+7
 2234 FERNHOUT ALLAN R 356-8196 4
 2238 ARMSTRONG JERRY A 356-7417+7
 2242 HOWARD TIMOTHY 356-3882+7
 2245 XXXX 00
 2246 XXXX 00
 2302 GRIFFITH GLEN A 356-3892+7
 2305 XXXX 00
 2306 BECK D 356-7251 6
 2308 HANDYSIDE DUANE 356-3356 3
 2309 LORENZEN THOS D 356-3020+7
 2310 ROME JAS E 356-1277 5
 2311 XXXX 00
 2312 PERUCKA JOHN J 356-7144 0
 2313 ROANE CHAS W 356-2435 5
 2314 TROYER JAS C 356-8032 1
 2315 HARDISON BOBBY 356-1343 6
 HARDISON P 356-1343 6
 2316 KOZIL ROBT 356-8611
 2318 KESTNER CARL R 356-8797 3
 2319 KOBUS LEROY 356-2055 0
 2320 SCHLEIBINGER JOHN 356-7944
 2321 FLURRY JOS D 356-2044 0
 2322 MARTIN ROBT J 356-3071 2
 2324 XXXX 00
 * 0 BUS 51 RES 6 NEW

TRAIL WAY 60035 HIGHLAND PARK

MAP29 35

2678 SCHWARTZ HERBERT 432-6648
 2750 XXXX 00
 2800 XXXX 00
 3100#CENTENN PK HCKY SH432-1630 6
 *PARK DIST HIGHLND PK432-3180 4
 *PARK DIST HIGHLND PK432-4790 6
 *PARK DIST HIGHLND PK433-2440 6
 * 4 BUS 3 RES 0 NEW

TREASURE LN 60015 DEERFIELD

RIVERWOODS AREA

MAP27 36

65 DUDA I JOHN 945-9168+7
 * 0 BUS 1 RES 1 NEW

TREBES DR 60033 HARVARD

3305 FERNSTAEDE ARDEN 943-7568 5
 3317 KEKSTADT HERBERT 943-4003 5
 * 0 BUS 2 RES 0 NEW

TREE RD 60047 LAKE ZURICH

RURAL ROUTE 2

21076 BARNEY C RICHARD 438-3342 6
 21130 MCGINLEY P S 438-8761+7
 21159 PETERSON B W CHLDN 438-5955 6
 PETERSON BRUCE W 438-6865 6
 * 0 BUS 4 RES 1 NEW

TREE TOP RD 60041 INGLESIDE

703 XXXX 00
 707 HODGSON JAS M 587-5182
 709 HODGSON JAS JR 587-2279 1
 711 XXXX 00
 721 LANGE A JOHN 587-9165 5
 801 DAGON JOS P 587-2987+7

ROUTE 83 60002 BUFF GROVE
P.O. ADDRESS WHEELING, ILL.

NO # EDOS BARBER SHOP 537-3868
NO # GARZA TONY 537-3868
NO # PAMPER BEAUTY SALON 537-3868
NO # ROLLING HILLS NRSY 537-3868
NO # SEIDL LANDSCAPE CO 537-1234
* 4 BUS 1 RES 0 NEW

ROUTE 83 60016 DES PLAINES
NO # BASKIN BROS 31 FLV 437-9851
NO # TEXACO INC 437-2400
NO # 31 FLAVORS BASKIN 437-9851
* 3 BUS 0 RES 0 NEW

ROUTE 83 60030 GRAYSLAKE
920 STARZEC BEN J 223-0288
NO # BARLOW RICHARD O 223-0288
NO # BECKER EDW F 223-0288
NO # BECKER T R 223-0288
NO # BURNER SERV 223-0288
NO # DOWELL FRANK J SR 223-0288
NO # EASTERLING LARRY 223-0288
NO # ESSER GEO JR 223-0288
NO # FOXH EVERETTE 223-0288
NO # FOXH KAREN 223-0288
NO # GARBO CLIFF 223-0288
NO # GEHRKE CLIFF 223-0288
NO # HUMPHREY NETTIE 223-0288
NO # LOMBARD THOS E 223-0288
NO # MEYER JOS B 223-0288
NO # MOELING GEO H 223-0288
NO # OBENAU CARL 223-0288
NO # OCHSNER SUZANNE 223-0288
NO # PAGLINI GREGORY 223-0288
NO # PASKO SCRM MACH PRO 223-0288
NO # PIENSCHKE DORA 223-0288
NO # RAM PLSHNG PLATING 223-0288
NO # SCHAD JAS 223-0288
NO # SIWIK BERNARD 223-0288
NO # SORESEN ALBERT 223-0288
NO # TITUS LAWRENCE M 223-0288
NO # WILSEY RALPH E 223-0288
* 5 BUS 23 RES 9 NEW

ROUTE 83 60046 LAKE VILLA
118*STORM PROOF WINDOW 356-2321
NO # BAPTIST CHLDRNS HM 356-2321
NO # CEDAR LAKE SEPV 356-2321
NO # CNTRL BAPT CHLDN 356-2321
NO # CNTRL BAPT CHLDN 356-2321
NO # CNTRL BAPT CHLDN 356-2321
NO # CNTRL BAPT CHLDN 356-2321
NO # CNTRL BAPT CHLDN 356-2321
NO # CNTRL BAPT CHLDN 356-2321
NO # CNTRL BAPT CHLDN 356-2321
NO # DICKS MOBIL SV STA 356-2321
NO # FELDMANN HARRY P JR 356-2321
NO # FELDMANN VIOLET 356-2321
NO # GRENUS JOE PEATMOSS 356-2321
NO # GRIDLEY JOHN W 356-2321
NO # HOGAN L 356-2321
NO # HOLLINGER TIMOTHY 356-2321
NO # LOGGAINS LEROY 356-2321
NO # STORCH ARTHUR A 356-2321
NO # VILLA VIL VERN 356-2321
NO # ZIEMAN RICHARD 223-4991
* 19 BUS 9 RES 11 NEW

ROUTE 83 60047 LONG GROVE
P.O. ADDRESS LAKE ZURICH, ILL.

NO # ADAMS HENRY R 634-3190
NO # BALL ROBT H 634-3190
NO # BEVINS BUD 634-3190
NO # DZIK JOHN 634-3190
NO # HALL ROBT L 634-3190
NO # KRONN BERNARD 634-3190
NO # LONG GROVE REALTY 634-3190
NO # RADER FRED L DR 634-3190
NO # RAINBO DECORATORS 634-3190
NO # RODGERS WAYNE D 634-3190
NO # SCHAEPI HENRY 634-3190
NO # SKYCEST ANML CLNIC 634-3190
* 3 BUS 9 RES 2 NEW

ROUTE 83 60060 MUNDELEIN
22T GRAHAM DEBORAH 566-8493
T GRAHAM DONALD L 566-5065
T GRAHAM GRACE 566-5065
23T OKAN GAIL A 566-0288
T OKAN LAWRENCE F 566-0288
24T DOROGI FRANK 566-6580

ROUTE 83 60060 CONT.
25T LUTTER FRED C 566-0818
27T AWE JERRY E 566-4033
30 HINTZ EDWIN F JR 566-4284
32T BARLOW J L DR 566-1773
T DEROUSSIE EDITH M 566-7892
T LUTMAN ROGER 566-8532
T MCCORMICK JOHN 566-0141
T MCINTOSH A C JR 566-7948
T MOUNT LARRY T 566-4496
1120 BAGIN R J 566-5472
3310 GROVE E M 566-7489
4060 GLENN DONALD T 566-9542
4140 PEREZ IGNACIO 566-8469
NO # ALTSCHULER JACK E 566-1494
NO # ANDERSON EINAR 566-8761
NO # AVALOS DAVID 566-5680
NO # BARBARIGOS DAN 566-4400
NO # BARBARIGOS JOHN J 566-4401
NO # BARTLETT EQUIP SLS 566-6566
NO # BECK ROSE J 566-1620
NO # BENTON GEO 566-7067
NO # BERGA BEN 566-6943
NO # BERNARDIN INC 566-1022
NO # BJERGA BJARNE 566-6680
NO # BLIVEN G LESLIE 566-6107
NO # BOBS RUBBER STAMPS 566-4520
NO # BOEHMER FRANK M 566-8292
NO # BOUBOUKAS NICK 566-1896
NO # BOUDRIE MARY ANN 566-6107
NO # BOZICH MILOS 566-5790
NO # BRADLEY MARGARETHA 566-5462
NO # BUCCANEER RSTRNTEL 566-0370
NO # BUSCH BETTY 566-4718
NO # CARLINO JAS R 566-1696
NO # CARLSON ADELINE E 566-6786
NO # CARSON JOHN 566-0486
NO # CHAPIN VIRL 566-9106
NO # CHAPPELL M L 566-5190
NO # CLARK CHAS F 566-4730
NO # CONWAY JOHN M 566-0595
NO # COSTELLO JAS J 566-6176
NO # COWELL WM H 566-5713
NO # D BEE PLBG HEATING 566-4480
NO # DEMPSKI HENRY 566-8806
NO # DESCH STEVEN M 566-4863
NO # DINGLER JOHN 566-7454
NO # DOTY WM E JR 566-0435
NO # DOUBLE G RIDG APPRL 566-1006
NO # DOWNER R 566-8873
NO # DOZIER TRAVIS A 566-7422
NO # EDWARDS J M SFC 566-5190
NO # EHLER BUDDY 566-0706
NO # FASCI BERT 566-0357
NO # FOSTER JAS S 566-7877
NO # FRANK DOUGLAS 566-1397
NO # FRANK JOHN D 566-1064
NO # FREDRICK JACK W 566-0931
NO # FRITCH JERREL 566-0078
NO # GANNON P J 566-0086
NO # GARCIA JESUS S 566-1760
NO # GENO KEN E 566-4546
NO # GENO LINDA D 566-4546
NO # GILSTRAP DERRELL M 566-1164
NO # GLOVER JAS T 566-1722
NO # GOBEN RANDY D 566-5374
NO # GONZALES JUAN 566-8466
NO # GREISSINGER GARY S 566-1591
NO # GROH GEO E 566-5004
NO # HARRIS SUSAN 566-4021
NO # HEIDEMANN ARNOLD JR 566-1499
NO # HENDRICKSON JOHN 566-8980
NO # HOLEWINSKI WM 566-7528
NO # HOLTHAUS L M 566-5045
NO # HOVL'S STANDARD SERV 566-9625
NO # HUTSON BARBARA J 566-7190
NO # ILL RR SALVAGE STRES 566-7325
NO # ILLINI GLASS CO 566-7750
NO # INDIAN VALLEY CO CLB 566-1313
NO # IRWIN EDW C 566-9231
NO # ISAAC GARY O 566-8678
NO # ISAACSON HERBERT L 566-8085
NO # JIMS BUCCANEER RSTR 566-0370
NO # JOHNSON ANTHONY 566-8250
NO # JOHNSON JUNE 566-0368
NO # KABCRI GABR 566-1088
NO # KIRKHAM ROY A 566-8577
NO # KLEES MICHAEL 566-4166
NO # KOEPPEN M C JR 566-5755
NO # KOLBE WALTER R 566-0377
NO # KORDAS KARL 566-0678
NO # KORDAS VICTOR 566-8362
NO # KREBS FRED 566-1154
NO # LARIMER BRIAN 566-0534
NO # LENZEN SYLVIA 566-6115
NO # LEPAK RICHARD J 566-8138
NO # LITTLE JOHN SR 566-5320
NO # LORR DOLL 566-7045
NO # LOUTH CHESTER P 566-6959
NO # LOZANO AL 566-0357
NO # MARRIOTT GEO 566-0492
NO # WATSON BEN R 566-1143
NO # MCCOUGAL BRENDA 566-7345
NO # MCINTYRE GEO 566-1533
NO # MEARS JERRY 566-0306
NO # MEYER BILL 566-1175
NO # MILBURN DOUGLAS W 566-1853
NO # MILLER BERTHA 566-8292
NO # MORRIS LEWIS L 566-4014
NO # MUNDEL INN MOTEL 566-0040
NO # MUNDELEIN UN METH 566-6500
NO # MUNDELEIN UN METH 566-9723
NO # MURRAY JGAN 566-6765
NO # NIBBLE NOOK 566-5272
NO # OSKAARD JAS 566-6854
NO # PALINKAS WILHELM J 566-5518
NO # PERKUL MERTON W 566-1366
NO # PIKOWITZ HELEN 566-7961
NO # POEHLER WALTER 566-8777
NO # PORN GEO L 566-6419
NO # PRETTOL KENNETH 566-1687
NO # QUIG M GASON ORCHRD 566-4520
NO # QUIG ROBT G 566-4520
NO # RAILPD SALVAGE STR 566-7325

TOWER RD E 60172 SCHAUMBURG

1211*LINDBERG CORP 894-1100
*LINDBERG ENGRG DPT 894-1100
*LINDBERG PRCHSG DPT 894-1100
*LINDBERG TCHNCL CTR 894-1100
*PHO MET FURNACE CO 894-1100
1216*A A SECURITY CO 882-3290
*DEVALE INC 894-6500
1228*AMTINTEGCOATING CO 894-1200
1301*E C M 894-4000
*ELECTRO COUNTERMTR 894-4000
1321*INDUSTRIAL ELCTRNC SV 894-4040
* 11 BUS 0 RES 7 NEW

TOWER CIR DR 60646 LINCOLNWOOD

6500 PROESEL JAS V 673-6482
6514 DOBSKI EDMUND 677-6550
6521 WJCIECHOWSKI JOS 677-9658
6525 COORLAS PETER S 673-3011
COORLAS STRATTE P 673-3003
6530 MARINO JOHN J MD 674-8714
6535 PERLOW MADELINE 677-6493
*PERLOW RICHARD R DR 677-6494
6550 ROVETTO JOHN G 675-0550
6551 ROWELL GEO G 673-3540
ROWELL GEO G CHLD 676-9134
6601 KOROMPILAS JOHN N 673-1546
KOROMPILAS NICK J 673-1546
6610 ROBT ROBT A 673-6665
6611 WURMAN ROBT DR 674-3030
WURMAN ROBT DR CHLD 674-3031
6620 PAPPAS ZENON C 677-6936
6630 COSTIS C H DDS 677-0521
6643 KEGW EARL R 673-3555
6650 PATERNO ANTHONY J 673-3650
6651 DEROSA M P 674-5389
* 1 BUS 20 RES 0 NEW

TOWER HILL RD 60136 GILBERTS

*GILBERTS AUTO CARE 426-6353
NO # BAUMANN ARTHUR L 426-5108
NO # BLUCKER ARTHUR SR 426-5980
NO # BLUE GRASS SOD NRSY 426-5108
NO # BURRIS CARL A 426-3248
NO # GOULD RICHARD D 426-7308
NO # HARMON ROLAND 428-1794
NO # HAYDEN DALE A 428-3712
NO # IYAN MO DUDE RANCH 428-2022
NO # JOHNSON CALVIN 428-5638
NO # JOHNSON CLIFFORD C 426-6953
NO # LINE MBL WM TRLR 426-2953
NO # LOVEFLUFF DOG SLN 426-2077
NO # MARTINAK FRANK 428-3192
NO # MULLINS JAS D 428-1220
NO # NALLEY CLARENCE V 428-5213
NO # NYMAN JOHN E 426-6155
NO # RAAF WALTER G 428-2210
NO # RILES ARTIE C 426-3527
NO # ROW CHAS W 426-3024
NO # ROW FRANCES 426-2260
NO # RUPELT ALBERT 426-6343
NO # SHAWARD R 426-4795
NO # SHOOP GERALD 426-3847
NO # STEINER JOHN D 428-3723
* 5 BUS 20 RES 4 NEW

TOWER LAKE RD 60010 TOWER LAKE

P.O. ADDRESS BARRINGTON, ILL.

116 ANDERSON CHAS J 526-7635
* 0 BUS 1 RES 0 NEW

TOWER MANOR DR 60093 WINNETKA

959 POLLOCK EARL E 446-6982
POLLOCK EARL E MRS 446-9138
965 KENNEDY EDW W 446-4780
969 GREEN DAVID 446-4872
* 0 BUS 4 RES 1 NEW

TOWN ACRES LN 60172 ROSELLE

101 MATTHIES WM 529-6125
145 HANSON HELMER G 529-5045
150 PETRIE JOS N 529-6010
170 JABLONSKI JOHN L 529-5946
177 SCHANNON GEO P 529-6057
200 GORSKI JULIAN J 894-6069
205 MELBOURN NICK A 894-4431
207 SHIPMAN RICHARD E 529-9899
208 SCHWARZER EDWIN F 529-1004
211 GORSKI JULIAN 529-1619
212 ANDERSON ALBERT F 529-4525
215 FROBERG RICHARD A 529-7962
219 COOK EUGENE E 529-6943
227 FREUND WM M 529-3050
250 SCHUEHEL ALWIN G 529-3461
270 THOMAS ROBT F 529-6259
NO # TURNER HOWARD A 529-6240
* 0 BUS 17 RES 2 NEW

TOWN LINE RD 60046 ANTIOCH

NO # SHANE L A 395-2747
* 0 BUS 1 RES 0 NEW

TOWN LINE RD 60013 CARY

NO # BATES GEO A 639-7286
NO # GOODWIN TOM 662-3785
* 1 BUS 1 RES 0 NEW

TOWNLINE RD 60030 GRAYSLAKE

NO # HORN LUDWIG P 546-5865
* 0 BUS 1 RES 1 NEW

TOWN LINE RD 60048 LIBERTYVILLE

NO # MCLAMB SHEPHERD 362-8777
NO # OTIS J SANFORD 362-1603
* 0 BUS 2 RES 0 NEW

TOWN LINE RD 60060 MUNDELEIN

1260*CHGO FURNACE SUPPLY 362-4545
*CHGO FURNACE SPL 362-4545
*FIREPLACE DSTRB DIV 362-4545
*CHGO FURNACE SPL 362-4545
1270*DAVIS TRENCHERS 362-1950
*TERRA EQUIPMENT CO 362-1950
* 6 BUS 0 RES 0 NEW

TOWNLINE RD 60083 WADSWORTH

NO # CANNEY ROBT L 662-0335
NO # CULLEN J A 623-6711
NO # FORD GEO 623-0927
NO # GROSSKOPF RICH FCO 662-7498
NO # HOWERTON GEO 623-5169
NO # LENCIONI RICHARD L 244-5360
NO # LUKAS PETER 662-6579
NO # MIDLAND CNTRY CLUB 244-1090
NO # MIDLAND CNTRY CLUB 244-1090
NO # MOORE G C 623-9579
NO # SHEA ALYCE 623-0568
NO # SHEA EUGENE 623-0568
NO # SHEA L G 623-0568
NO # SHELLEY ROBT J 623-3474
NO # SLOBE VICTOR 662-8261
NO # UBL DGN 623-5621
NO # WENDT RUSSELL B 662-1113
* 3 BUS 14 RES 5 NEW

TOWNLINE RD 60085 WAUKEGAN

NO # ANDERSON JOHN E 623-4129
NO # HENNING GEO 662-1719
NO # HOWE JOHN F 244-6766
NO # OLOFSON JOHN 662-1774
NO # PEREZ BEATRICE 623-7353
NO # PEREZ NARCISO 623-7353
NO # STIEHR HERMAN 662-1947
* 0 BUS 7 RES 0 NEW

TOWN LINE RD RRI 60046 ANTIOCH

P.O. ADDRESS LAKE VILLA, ILL.

NO # BOWN HALLIE 395-1385
NO # BOWN MORRIS 395-1385
NO # BRUNS CHAS H 395-2847
NO # BRUNS EDW G 395-2847
NO # DALZIEL LINN 395-2741
NO # DOTY CHAS B 395-3149
NO # HALL GEO L JR 395-3334
NO # PETTY WM E 395-2431
* 0 BUS 8 RES 0 NEW

TOWN LINE RD E 60060 MUNDELEIN

1250*DERINGER METALURGL 566-4100
1270*CONSOLIDATED FIRE 362-1957
1300*RAFTERY TRNFRSTRG 566-5566
* 3 BUS 0 RES 2 NEW

TOWN SQ PROF BLDG 60172 SCHMBRG

101*TOWN SQ GROG SHOP 529-8970
107*BEVERLY SHOP THE 529-4868
108*TOWN SQ CARDEGIFT 894-6469
109*CONIGLIO MARTIN DDO 894-8520
110*CHEZ DE NOUX CFFRS 529-5445
113*HOMEFINDERS REALTRS 894-7070
301*PADDOCK THE 894-8860
401*AUDITSKY DANL N DDO 529-8770
HIRSCH LEWIS T DDS 894-7171
* 8 BUS 1 RES 9 NEW

+TRACE 60090 BUFFALO GROVE

610 BALCHIS GERALD L 394-1299
GRAY WM F 394-1278
HAMEL WM 394-0341
JAMISON JOHN J 394-4821
KRAFT JAS H 392-5672
LAKE EDW G 394-5476
PERRY FRED S 394-1493
RITZLER RUSSELL E 259-0577
WEISE ALICE L 394-4297

RANGE NOT LISTED

06-8388 Michell A 106-7555
 06-8344 Moore C H 566-0789
 06-8376 Morris L L 566-4014
 06-8334 Myer H A 106-7322
 06-8377 Page J 566-4364
 06-8354 Paulsen D R 106-7562
 06-5376 Pollock J C 566-7593
 06-5006 Rickman R E 566-4332
 06-0735 Schopp P L 566-5040
 06-0737 Sorby C 106-6223
 06-8314 Stewart L 106-4518
 06-8379 Szonn H O 106-4323
 06-6293 Torgerson J 566-5703
 06-6862 RURAL RTE. 2
 06-0786 Beaubien Deborah 566-7254
 06-7782 Beaubien W H 566-7241
 06-4457 Beelow F 106-6785
 06-6432 Beelow F G 106-8273
 06-7946 Franz E 566-8437
 06-8136 Jenkins R L 566-8125
 06-4374 Melheim E 566-8446
 06-0224 Norton W E 106-5368
 06-8365 VanLanduyt R W 566-7828
 06-8792 AT DIAMOND LAKE ROAD
 06-5399 *Diamond Concrete Inc 566-8686
 06-4568 McManus W J 106-5607
 06-4570 *Multi Hoe Div of Pettibone
 06-8204 Mulliken Corp 566-8350
 06-4545 *Schroeder D H 566-0909
 06-5245 AT LAKE STREET
 06-4221 *Graham Oil Co 566-6102
 06-0921 AT MAPLE AVENUE
 06-4207 Gens L 106-5434
 06-8274 AT ROUTE 45
 06-8204 Baum A 566-8914
 06-8204 AT ROUTE 63
 06-8204 Marx G C 106-0158
 06-8204 AT ROUTE 83
 06-8204 Bailey Jeanne 566-8348
 06-8204 Carson J 566-0486
 06-8204 Curtis W 566-0804
 06-8204 Farmer Hazel B 566-7737
 06-8204 *Garden Hse Restrnt 106-6199
 06-8204 Haste W 566-6863
 06-8204 Henderson E 106-5155
 06-8204 *Lvanhoe CongrtnlCh 106-5204
 06-8204 Kane L 106-6443
 06-8204 Lyle F Lt Jc 106-0964
 06-8204 Mason H J 106-7490
 06-8204 Rook W N 106-0517
 06-8204 Sorby A 566-8565
 06-8204 Spera P 106-8296
 06-8204 AT ROUTE 176
 06-8204 Mateja S 106-4583
 06-8204 217 Ortman B W 566-0532

ROUTE 83

06-8204 Barr D R 566-6878
 06-8204 Baumgartner J E 566-9454
 06-8204 Beveridge F 566-4328
 06-8204 Brockman M E 566-5334
 06-8204 Brown F 566-8873
 06-8204 Childers Violet 566-4551
 06-8204 Conway J M 566-0595
 06-8204 Dingler J 566-7454
 06-8204 Fredrick J W 106-0931
 06-8204 Graf Linda R 566-4488
 06-8204 Haley R A 566-0878
 06-8204 Hood T B 566-5190
 06-8204 *Indian Valley Country Club 106-0800
 06-8204 Johnson C 566-6007
 06-8204 Knuckles H 566-7797
 06-8204 Kordas V 566-8362
 06-8204 Leon J 566-5704
 06-8204 Martin Janet L 566-0387
 06-8204 McNeil R 566-7942
 06-8204 *Oak Tr Landscaping 566-7833
 06-8204 Olson D A 566-8530
 06-8204 Palinkas W J 566-5518
 06-8204 Scott W A 566-8819
 06-8204 Shomaker J C 566-6831
 06-8204 Short H 566-7523
 06-8204 Stone G S 566-0813
 06-8204 Swede L 566-8426
 06-8204 Thoma G J 106-0787
 06-8204 *Tom's Grocery 106-5770
 06-8204 Vanko J 106-5672
 06-8204 Zaleski R S 106-0744
 06-8204 RURAL RTE. 1
 06-8204 Bjerga B 566-6680
 06-8204 DeBoat F D 566-7641
 06-8204 Freeman D R 566-6381
 06-8204 Harper W 566-8621
 06-8204 Hart V W 566-7668
 06-8204 Isom W B 566-0905
 06-8204 Jensen C E 566-0168
 06-8204 Newton J O 566-5864
 06-8204 Parker W B 566-5019
 06-8204 Phar W I 566-0221
 06-8204 *Ratons Salvage Str 106-7325
 06-8204 Richardson C A 566-4475
 06-8204 Volkan Helen I 106-4388
 06-8204 RURAL RTE. 2
 06-8204 Bliven G L 106-A107

ROUTE 83—Cont'd.

Boehmer F M 106-8292
 Groves I L 566-7145
 Herring P R 566-0858
 Koeppe W C Jr 566-5755
 Kordas K 106-0678
 Lorr Doll 106-7045
 Poehler P 106-8777
 *Quig H G & Son
 Orchards 106-4520
 Stramich J 106-8237
 Tatina W E 566-8898
 White T P 566-5363
 AT LAKE STREET
 *D-Res Plh&Hte Co 566-4480
 *Diamond Lake Methodist Church 106-6500
 Martin C 566-8557
 Wheat Mary M 566-6684
 AT ROUTE 45
 *Alloa Motel 566-0040
 *Harrin' Blacktop Service 566-5277
 *Red Top Drive-In & Restaurant 566-0370
 Whitaker C 566-5903
 AT ROUTE 59-A
 Bozich Miles 106-5790
 Bradley M M 106-5462
 AT ROUTE 176
 Mazar J L 566-5680
 146 Garrison R 106-0082
 0112 Bagin R J 566-5472
 0331 Grove E H 106-7489
 T1 Michna B 106-7236
 T22 Graham D L 566-5065
 T23 Okon L F 566-0268
 T24 Dorogl F 106-6580
 T26 Tinker J C 106-5871
 T30 Hints E F Jr 566-4284

RUSSELL PL-S

927 McKinley F G 106-7260
 928 Allen J H 566-7821
 932 Sylvester M G 566-6903
 936 Stajduhar R P 566-5136
 945 Ray G 106-6210

RYE RD

256 Vick O J 566-8839
 306 Gould G C 566-5948
 308 Gasa P 566-0369
 311 Juchema R 566-6153
 319 Petersen K 566-8349
 327 Thomas H W 566-8663
 328 Falconer J 106-5324
 335 Pallson N 566-8032
 348 Netzel R 566-8596
 350 Lungwitz D D 566-8822
 352 Fries W D Jr 566-0192
 361 Blackard D 566-5161
 362 Romanenghi J 566-5522

SEYMOUR AV-N

AT CRYSTAL STREET
 *May's Drug Stores 106-4420
 *Piggly Wiggly Super Market 106-4330
 141*Garden TV&Applnc Sales& Service 566-5030
 141*Hohhy Hut 566-8450
 143*Jarrett's La Femme Stylists 566-8830
 200*Wundelein Vlk of Fire Department 106-6121
 200*Wundelein Vlk of Police Department 106-6131
 200*Lake County Circuit Clerk 566-4210
 200*Countryside Fire ProtectionDist 566-4121
 205 Trost V 106-0707
 215 Rantie A C Jr 106-A148
 227 Halstead G 566-5021
 228 Jenkins W H 106-6676
 240 Rippel N J 106-4365
 249 Viani F C 106-6057
 249 Milzer W 566-7178
 252 Dolph C E 106-6343
 264 Chanlier J Jr 106-6752
 267 Melendy G C 106-6269
 275 Stokes C R 566-6205
 276 Snyder A J 106-6783
 281 Tonne W 106-6993
 282 Dietz A A 106-6279
 287 Kauppl W 106-5178
 288 Hopkins L J 106-8316
 304 Clendenning M 106-7059
 316 Bockhaut R 566-8371
 316 Albrecht H Sr 106-7285
 400*Pay I. C & Sons 106-7600
 427 Tiffany Frances 106-0457
 427 Pegner S W 106-6474

RANGE NOT LISTED

1-8322

Service

MU6-7166

1-8322

Garry L

MU6-7083

1-8374

Gray F E

MU6-8024

1-8378

Gruber J

MU6-7006

1-8382

Harless W

MU6-5091

1-8388

Hendricks F D

MU6-4231

1-8344

Holle Kabel

MU6-4377

1-8376

Holub K V

MU6-4175

1-8334

Horak E

MU6-0876

1-8377

Kaspar S

MU6-7271

1-8354

Kendrick R B

MU6-4023

1-5376

Klene F

MU6-6991

1-5006

Lasecki R E

MU6-4165

1-0735

Lehnhoff C

MU6-4356

1-8314

McDougal F M

MU6-0965

1-8379

Morris D

MU6-4014

1-6293

Myer H A

MU6-7322

1-6862

Quint J

MU6-6859

1-0766

Rickman R E

MU6-4332

1-7782

Shumaker J

MU6-4209

1-0954

Smith W F Jr

MU6-5826

1-0261

Sorby C

MU6-6223

1-4399

Szonn H O

MU6-4332

1-8136

*Vernon Apts

MU6-7611

1-4374

Vincent F D

MU6-5187

1-8224

RURAL RTE. 2

1-8365

Beelow F G

MU6-9273

1-8792

David D

MU6-5368

1-4568

Jenkins R L

MU6-8125

1-8204

Rogers D E

MU6-5840

1-4545

AT DIAMOND LAKE ROAD

1-5245

McManus W J

MU6-5607

1-8765

Thomson R B

MU6-0077

1-0921

AT LAKE STREET

1-8223

*Diamond Lake Methodist

1-8274

Church

MU6-6500

1-674

AT ROUTE 63

1-718

Marx G C

MU6-0158

1-458

AT ROUTE 83

1-228

Allard C

MU6-0199

1-046

*Garden Hse Restnt

MU6-6199

1-085

Henderson E

MU6-5155

1-509

Kane L

MU6-6443

1-996

Mason H J

MU6-7490

1-578

*Paul's Trailer Court

MU6-0047

1-123

Rook W N

MU6-0517

1-344

*Wiech's Tavern

MU6-0180

1-565

ROUTE 63

1-62

Butler A E

MU6-0712

1-192

*Countryside Fire

1-60

Department

MU6-4121

1-41

Payton J A

MU6-7359

1-82

*Poulton Tree Serv

MU6-0049

1-62

Roll H C

MU6-0751

1-12

Sallstrom R

MU6-0527

1-74

Umbdenstock E J

MU6-6849

1-90

Zamor R L

MU6-8201

1-96

RURAL RTE. 1

1-51

*Green Hedge Poultry

1-15

Farm

MU6-4425

1-11

Hutchins D B

MU6-8769

1-18

Keig J Sr

MU6-5737

1-16

Knigge H

MU6-6260

1-14

Kruckenberry M

MU6-4561

1-11

Mesa G F

MU6-5729

1-10

Meyer L

MU6-7446

1-9

Nilsson N W

MU6-7684

1-0

Sander A Jr

MU6-6660

1-0

Schumann K

MU6-8053

1-9

RURAL RTE. 2

1-2

Obensau R

MU6-6815

1-8

AT GILMER ROAD

1-5

*Four Star Restale

MU6-6415

1-2

Hodges Cora E

MU6-4059

1-0

Hodges D J

MU6-6571

1-0

Rafke D

MU6-6824

1-0

AT ROUTE 59-A

1-0

Klene L A

MU6-6846

1-0

Marx E P

MU6-6955

1-0

Saunders A K

MU6-4944

1-0

AT ROUTE 83

1-0

Pillen R A

MU6-4057

1-0

Lists Continued In

1-0

LIBERTYVILLE

1-0

ROUTE 83

1-0

Fredrick J W

MU6-0931

1-0

Leiti R H

MU6-5030

1-0

Poehler W

MU6-8777

1-0

*Quig H G & Son

MU6-4520

1-0

Thoma G J

MU6-0787

1-0

Tinker J C

MU6-5871

1-0

Wartenberg A L

MU6-0775

1-0

Zaleski R S

MU6-0744

1-0

RURAL RTE. 1

1-0

Dorogi F

MU6-6580

1-0

*Gratas II Co

MU6-4102

1-0

Harper W

MU6-8306

1-0

Hart V W

MU6-7668

1-0

SEYMOUR AV-N

1-0

AT CRYSTAL STREET

1-0

*Picky Slick Super

1-0

Market

MU6-4330

1-0

205 Treast V

MU6-0707

1-0

215 Bando A C Jr

MU6-6148

1-0

227 Garry L B

MU6-7156

1-0

228 Jenkins W H

MU6-6676

1-0

240 Bendl G

MU6-7196

1-0

249 Viani F C

MU6-6057

1-0

249 Harting Carol

MU6-0272

1-0

252 Delph C E

MU6-6243

1-0

264 Chandler J Jr

MU6-4752

1-0

267 Walenty G C

MU6-6269

1-0

275 White J R

MU6-7328

1-0

276 Snyder A J

MU6-6763

1-0

ROUTE 176

1-0

Cashmore A F

MU6-6327

1-0

Chambers J D

MU6-8181

1-0

Dahlquist A B

MU6-6195

1-0

Gradowaki S

MU6-7799

1-0

Haffey F J

MU6-6948

1-0

Hammer Frances B

MU6-6173

1-0

Hertel Luella B

MU6-5085

1-0

*Ivanhoe Mink Ranch

MU6-7339

1-0

Jensen N

MU6-4428

1-0

McCormick A A

MU6-0624

1-0

Obensau B J

MU6-6706

1-0

Stringer D H

MU6-6316

1-0

Supergan E J

MU6-8018

1-0

RURAL RTE. 1

1-0

O'Carroll W J

MU6-6353

1-0

Wynan Sharon

MU6-4049

1-0

RURAL RTE. 2

1-0

Adams C S

MU6-4495

1-0

Becker E R

MU6-8219

1-0

Chamberlin E S

MU6-7010

1-0

Dux Louise A

MU6-6698

1-0

Gilbertson G A

MU6-7696

1-0

Kingma E R

MU6-6884

1-0

Kossler Frances

MU6-0046

1-0

LaVagdeleine L

MU6-4506

1-0

Liebers E C

MU6-6816

1-0

Miller D

MU6-0162

1-0

Olsensky A

MU6-7414

1-0

Rogers W A

MU6-7229

1-0

*Sleepy Hollow Boarding

1-0

Kennels

MU6-4200

1-0

Stark J

MU6-6312

1-0

Vitense H R

MU6-7007

1-0

*Ward Klen Gerv

MU6-6354

1-0

Zwicky W H

MU6-8307

1-0

RUSSELL PL-S

1-0

927 McKinley F J

MU6-7260

1-0

928 Salinas H Sgt

MU6-0109

1-0

932 Sgtt Elsie Wm

MU6-4491

1-0

936 Morse I E

MU6-7466

1-0

945 Ray G

MU6-6210

1-0

RYE RD

1-0

198 Austin D

MU6-6537

1-0

306 Richardson L Jr

MU6-4075

1-0

308 Lindstedt D H

MU6-0664

1-0

348 Nessel R

MU6-4195

1-0

352 Rody S

MU6-4375

1-0

358 Lungwitz D D

MU6-0973

1-0

SHAD

1-0

*Har-Van-Ris

1-0

101 Kohler C

1-0

104 Silens H

1-0

105 Lenz P A

1-0

108 Telena R

1-0

109 Hroslitka

SHAD

$$E(t) = \text{Bar} - \text{Var} \cdot t$$
101 Kohler C
104 Sullivan H

09 lens P A

09 Houllette

RANGE NOT LISTED

Maier L I MU6-4541
Norrow L A MU6-5365
Pakan E MU6-7741
Roseler Erna MU6-6782
Roseler W A MU6-6844
Sikora C J MU6-5726
Smolak R G MU6-5562
Sobon B MU6-6310
C82 Lester M D MU6-8046

ROUTE 59A

Abell L C MU6-6314
Ambrus T MU6-8257
Bartlett J C MU6-7026
Beake J E MU6-7710
Beebe E E MU6-5279
*Beelow F W & Son MU6-6785
Bellow V MU6-5641
Brown C H MU6-6176
Connor Violet MU6-8754
Damitz R A MU6-5471
Degraff June A MU6-8125
*Diamond Lake Methodist Church MU6-6557
*Diamond Lake Trailer Park MU6-6690
Fenwick Erna B MU6-7794
Flake F MU6-7408
Flavell H MU6-5611
Franz E MU6-8799
Garrison R MU6-5668
Gray F E MU6-8024
Geary L MU6-7083
Geno L MU6-5434
*Gerner's Upholatr Service MU6-7166
Grove E H MU6-7489
Gruber J MU6-7006
Hayes G MU6-8023
*Herb's Radio & TV Service MU6-8085
Holub K V MU6-5328
Isaacson H L MU6-8085
Janyja A J MU6-7411
Johnson W MU6-4577
Kane L MU6-6443
Kaspar S MU6-7271
Kiene F MU6-6991
Knoepfle E MU6-6429
Mason H J MU6-7490
Mattes H MU6-4556
Mateja S MU6-4583
Myer H A MU6-7322
Penland M T MU6-5953
Peroni C MU6-6888
Philip Ruth J MU6-6734
Piehn S W MU6-7076
Quint J MU6-6859
Sife D I MU6-6726
Sorby C MU6-6223
Swanson G B MU6-7241
Wenstrom E MU6-5774
Zeman G MU6-6236

ROUTE 63

Druba F J MU6-7670
Hodges D J MU6-6571
Hutchins D B MU6-8769
Jenks C J MU6-5363
Johnson R F MU6-6605
Keig J Sr MU6-5737
Kiene L A MU6-6846
Kohn H S MU6-6425
Kruckenberg M MU6-4561
Kruckenberg W MU6-6701
Marx E P MU6-6955
Mess G F MU6-5729
Meyer L MU6-7446
Nilsson N W MU6-7684
Noble L G MU6-6990
Obenauf R MU6-6815
Payton J A MU6-7359
Sander A Jr MU6-6660
Schumann K MU6-8053
Umbdenstock E J MU6-6849
Zamor R L MU6-8201

ROUTE 83

Boehmer F M MU6-8292
Bond P G MU6-8019
Bradley M M MU6-5462
Dorogi F MU6-6580
Freese R MU6-8037
Frisk A R MU6-8057
Grzesik F MU6-5812
Hart V W MU6-7668
Hilgers T M MU6-6694
Johnson H L MU6-5889
Kufeldt H F MU6-6192
Kusta J MU6-8096
Lenderman L Mrs MU6-5617
Lorr A MU6-7045
Lucas E R MU6-6586

Mayfield W H MU6-7688
Michna B MU6-7236
Nelson K W MU6-5217
Palermo T MU6-8168
Poehler W MU6-8777
Simpson P MU6-6466
Stramich J MU6-8237
Tinker J C MU6-5871
Trice Ardis MU6-8185
Tyler L MU6-5639

ROUTE 176

Becker E R MU6-8219
Cashmore A F MU6-6327
Chambers J D MU6-8181
Chamberlin E S MU6-7010
Dahlquist A B MU6-6195
Dux Louise A MU6-6698
Fredrick W MU6-7024
Gilbertson G A MU6-7696
Gradowski S MU6-7799
Haffey F J MU6-6948
*Ivanhoe Mink Ranch MU6-7339
Kingma E R MU6-6884
LaMardeleine I. MU6-4506
Liebers E C MU6-6816
Marker R W MU6-8113
McGinnis L W MU6-8370
*McIntosh Arthur T & Company MU6-8060
Obenauf B J MU6-6706
Rogers W A MU6-7229
*Sleepy Hollow Boarding Kennels MU6-6372
Stark J MU6-6312
Stringer D H MU6-6316
Supergan E J MU6-8018
Thoma W MU6-8341
Vitense H R MU6-7007
Ward R A MU6-6354
Wyman W MU6-6372
Zwicky W H MU6-8307

RUSSELL PL-5

927 Rouse R R MU6-6895
928 Parker H MU6-6759
932 West State Mrs MU6-6491
945 Ray G MU6-6210

SEYMOUR AV-N

205 Genuing R MU6-6106
215 Baade A C Jr MU6-6148
227 Geary L B MU6-7156
228 Jenkins W H MU6-6676
240 Bendel G MU6-7196
249 Brown D J MU6-8064
249 Viani F C MU6-6057
252 Dolph C E MU6-6343
264 Chandler J Jr MU6-6752
267 Melendy G C MU6-6269
275 White J R MU6-7328
276 Snyder A J MU6-6783
282 Dietz A A MU6-6279
287 Dietz J MU6-6044
288 Hopkins L J MU6-8316
304 Clendenning M MU6-7059
304 Huffman D MU6-5536
305 Scarlett O Mrs MU6-8188
316 Albrecht H Sr MU6-7285
316 Peleska E MU6-6168
328 Albrecht T MU6-6196
400 Mraz E A MU6-5757
400 Ray L C MU6-7600
422 Wells R S MU6-6362
427 Degner S W MU6-6474
427 Dolton A Mrs MU6-6167
428 Small LaVerne MU6-6378
433 Schwerman R H MU6-6371
434 Dietz W P MU6-6144
439 Chandler J W MU6-7144
440 Fisher P R MU6-6548
440 Keen W MU6-6544
451 Cook E T MU6-6798
451 Wilhelm G MU6-5227
457 Althaus L MU6-6169
457 Fenwick F E MU6-7253
464 Cain Edna Mrs MU6-5343
502 Mason H G MU6-6245
504 Kroll A J MU6-7645
506 Abernathy G Jr MU6-6832
510 Yopp W MU6-7199
512 Murrle H E MU6-7784
512 Yopp W MU6-7000
516 *HuntleInHdwInc MU6-6233
520 *DoransFireWfgCo MU6-6262
522 Carlson Helen MU6-7759
534 Dolph D S Mrs MU6-6811
534 Perrault P MU6-5357
540 Johnson T B MU6-8252

SEYMOUR AV-S

3 Carroll C W MU6-6596

ASTERISK (*) FOLLOWING STR

APPENDIX I

Field Screen Questionnaire

Phase I
Environmental Site Assessment
Field Screen Questionnaire

Site Address 1266 Commercial Dr. Anytown, IL 60060

Yes ☐ No ☒ Unkwn ☐

(1a) Is the Subject Property used for an industrial use?

Yes ☐ No ☐ Unkwn ☒

(1b) Is an adjoining property used for an industrial use?

Yes ☐ No ☒ Unkwn ☐

(2a) Do you have any prior knowledge that the Subject Property has been used for an industrial use in the past?

Yes ☐ No ☒ Unkwn ☐

(2b) Do you have any prior knowledge that an adjoining property has been used for an industrial use in the past?

Yes ☐ No ☒ Unkwn ☐

(3a) Is the Subject Property currently used as a gasoline station, motor repair facility, commercial printing facility, drycleaner, photo developing laboratory, junkyard or landfill, or as a waste treatment, storage, disposal, processing, or recycling facility?
(circle any applicable uses)

Yes ☐ No ☐ Unkwn ☒

(3b) Is an adjoining property used as a gasoline station, motor repair facility, commercial printing facility, drycleaner, photo developing laboratory, junkyard or landfill, or as a waste treatment, storage, disposal, processing, or recycling facility?
(circle any applicable uses)

Yes ☐ No ☒ Unkwn ☐

(4a) Do you have any prior knowledge that the Subject Property has been used in the past as a gasoline station, motor repair facility, commercial printing facility, drycleaner, photo developing laboratory, junkyard or landfill, or as a waste treatment, storage, disposal, processing, or recycling facility? (circle any applicable uses)

Yes ☐ No ☐ Unkwn ☒

(4b) Do you have any prior knowledge that an adjoining property has been used in the past as a gasoline station, motor repair facility, commercial printing facility, drycleaner, photo developing laboratory, junkyard or landfill, or as a waste treatment, storage, disposal, processing, or recycling facility? (circle any applicable uses)

Yes ☐ No ☒ Unkwn ☐

(5a) Are there currently any damaged or discarded automotive or industrial batteries, pesticides, paints, or other chemicals in individual containers of >5 gal (19 L) in volume or 50 gal (190 L) in the aggregate, stored on or used at the Subject Property or at the facility?

Yes ☐ No ☒ Unkwn ☐

(5b) Do you have any knowledge of the past presence of damaged or discarded automotive or industrial batteries, pesticides, paints, or other chemicals in individual containers of >5 gal (19 L) in volume or 50 gal (190 L) in the aggregate, stored on or used at the Subject Property or at the facility?

Yes ☐ No ☒ Unkwn ☐

(6a) Are there currently any industrial drums (typically 55 gallon) or sacks of chemicals located on the Subject Property or at the facility?

Yes ☐ No ☐ Unkwn ☒

(6b) Do you have any knowledge of the past presence of industrial drums (typically 55 gallon) or sacks of chemicals located on the Subject Property or at the facility?

Yes ☐ No ☐ Unkwn ☒

(7a) Do you have any prior knowledge that fill dirt has been brought onto the Subject Property that originated from a contaminated site?

Yes ☐ No ☐ Unkwn ☒

(7b) Do you have any prior knowledge that fill dirt has been brought onto the Subject Property that is of an unknown origin?

Yes ☐ No ☒ Unkwn ☐

(8a) Are there currently any pits, ponds, or lagoons located on the Subject Property in connection with waste treatment or waste disposal?

Yes ☐ No ☐ Unkwn ☒

(8b) Do you have any prior knowledge of the past presence of any pits, ponds, or lagoons located on the Subject Property in connection with waste treatment or waste disposal?

Yes ☐ No ☒ Unkwn ☐

(9a) Is there currently any stained soil on the Subject Property?

Yes ☐ No ☐ Unkwn ☒

(9b) Do you have any prior knowledge of the past presence of stained soil on the Subject Property?

Yes ☐ No ☐ Unkwn ☒

(10a) Are there currently any registered or unregistered storage tanks (aboveground or underground) located on the Subject Property?

Yes ☐ No ☐ Unkwn ☒

(10b) Do you have any prior knowledge of the past presence of registered or unregistered storage tanks (aboveground or underground) located on the Subject Property?

Yes ☐ No ☒ Unkwn ☐

(11a) Are there currently any vent pipes, fill pipes, or access ways indicating a fill pipe protruding from the ground on the Subject Property or adjacent to any structure located on the Subject Property?

Yes ☐ No ☐ Unkwn ☒

(11b) Do you have any prior knowledge of the past presence of vent pipes, fill pipes, or access ways indicating a fill pipe protruding from the ground on the Subject Property or adjacent to any structure located on the Subject Property?

Yes ☐ No ☐ Unkwn ☒

(12a) Is there currently any evidence of leaks, spills, or staining by substances other than water, or foul odors, associated with any flooring, drains, walls, ceilings, or exposed grounds on the Subject Property?

Yes ☐ No ☒ Unkwn ☐

(12b) Do you have any prior knowledge of past leaks, spills or staining by substances other than water, or foul odors, associated with any flooring, drains, walls, ceilings, or exposed grounds on the Subject Property?

Yes ☐ No ☐ Unkwn ☒

(13a) If the Subject Property is served by a private potable water well or non-public water system, is there evidence or do you have prior knowledge that contaminants were identified in the well or system that exceeded guidelines applicable to the water system?

Yes ☐ No ☐ Unkwn ☒

(13b) If the Subject Property is served by a private potable water well or non-public water system, is there any evidence or do you have prior knowledge that the well was designated as contaminated by a government environmental/ health agency?

Yes ☐ No ☒ Unkwn ☐

(14) Does the owner or occupant of the Subject Property have any knowledge of environmental liens or governmental notifications relating to past or recurrent violations of environmental laws with respect to the Subject Property or any facility located on the Subject Property?

Yes ☐ No ☒ Unkwn ☐

(15a) Has the owner or occupant of the Subject Property been informed of the current existence of hazardous substances or petroleum products with respect to the Subject Property or any facility located on the Subject Property?

Yes ☐ No ☒ Unkwn ☐

(15b) Has the owner or occupant of the Subject Property been informed of the past existence of hazardous substances or petroleum products with respect to the Subject Property or any facility located on the Subject Property?

Yes ☐ No ☒ Unkwn ☐

(15c) Has the owner or occupant of the Subject Property been informed of the current existence of environmental violations with respect to the Subject Property or any facility located on the Subject Property?

Yes ☐ No ☐ Unkwn ☒

(15d) Has the owner or occupant of the Subject Property been informed of the past existence of environmental violations with respect to the Subject Property or any facility located on the Subject Property?

Yes ☐ No ☒ Unkwn ☐

(16) Does the owner or occupant of the Subject Property have any knowledge of any environmental site assessment of the Subject Property or facility that indicated the presence of hazardous substances or petroleum products on, or contamination of, the Subject Property or recommended further assessment of the Subject Property?

Yes ☐ No ☒ Unkwn ☐

(17) Does the owner or occupant of the Subject Property have knowledge of any past, threatened, or pending lawsuits or administrative proceedings concerning a release or threatened release of any hazardous substance or petroleum products involving the Subject Property by any owner or occupant of the Subject Property?

Yes ☐ No ☒ Unkwn ☐

(18a) Does the Subject Property discharge wastewater (not including sanitary waste or storm water) onto or adjacent to the Subject Property and/or into a storm water system?

Yes ☐ No ☒ Unkwn ☐

(18b) Does the Subject Property discharge wastewater (not including sanitary waste or storm water) onto or adjacent to the Subject Property and/or into a sanitary sewer system?

Yes ☐ No ☐ Unkwn ☒

(19) Do you have any prior knowledge that any hazardous substances or petroleum products, unidentified waste materials, tires, automotive or industrial batteries, or any other waste materials have been dumped above grade, buried, and/or burned on the Subject Property?

Yes ☐ No ☒ Unkwn ☐

(20) Is there a transformer, capacitor, or any hydraulic equipment for which there are any records indicating the presence of PCBs?

Yes ☐ No ☐ Unkwn ☒

(21) To the best of your knowledge, in the past or the present have asbestos-containing building materials ever been present in the building(s)?

Yes ☐ No ☐ Unkwn ☒

(22) To the best of your knowledge, in the past or the present, has lead-based paint ever been present in the building(s)?

Yes ☐ No ☐ Unkwn ☒

(23) To the best of your knowledge, in the past or the present, has mold or significant water damage ever been identified within the building(s)?

This questionnaire was answered:

Date: December 5, 2024

Via: In Person

____Telephone Conversation

XEmail

This questionnaire was answered by:

Name: Buyer Happy

Signature: (SIGN/TYPE)

Title: Owner

Firm:_____

Date: 12/05/2024

This questionnaire was administered and completed by:

Name: Buyer Happy

Signature: (SIGN/TYPE)

Date: 12/05/2024

Project Number 24-0940A

Note: this Field Screen Questionnaire is generally based upon ASTM Transaction Screen E1528-14^{e1}.

OWNER/OPERATOR/OCCUPANT HISTORY

List current owner/operator/occupants of subject Property.

Lake County Lightning Baseball

Illinois Lightning Softball

Elite Baseball Training

List previous owner/operator/occupants of subject Property.

Century Tile